



2021/22

# West of Scotland Football League

John Aitken

The following directions are applicable for the 2021/22 and welcome some amature top clubs take the next stop up the ladder to join the West of Scotland League

- Scottish Football League membership information comes from 100 year of the Scottish Football teams 1890 – 1990 and 125 years of Scottish Football League teams and Scottish Junior Football West and East of Scotland books 2005 and 2012 by John Aitken



= Local Bus



= Walking



= Car



Ferry



= Railroad



= Flying

Page 96



## Premier Division

# Auchinleck Talbot

**Ground:** Beechwood Park, Beechwood Avenue, Auchinleck, KA18 2AP

**Telephone:** 07786637584

**Nickname:** Lie

**Ground Capacity:** 4,000 (500 Seated)

**Founded:** 1912

**Pitch Size:** 100 x 68 yards

**Lights:** Yes

**SFA Certificate:** Yes

**Undersoil Heating:** No

**Shirt Sponsors:** JMK

**Kit Manufacturer:** Kappa

**First Kit:** Gold & Black vertical Strips Shirts, Black Shorts and Black Socks

**Away Kit:** Royal Blue Shirts Royal Blue Shorts Royal Blue Socks

**Website:** [www.auchinlecktalbot.com](http://www.auchinlecktalbot.com)

**Programme:** £2

### Driving to Ground



Take the M77 to exit 21 and join the A77 and then take the exit and follow the A735/A71/76 and at the Bellfield interchange and at the roundabout take the second exit onto the A76 and at the next roundabout take the third exit onto the A76 and go straight on at the next two roundabouts and at a crossroads, turn left into Coal Road and the first left into Beechwood Road the ground is on the left after a few yards



### Public Transport/Walking



Train to **Auchinleck Railway Station** then walk down to the main road and take the first left and at a crossroads, turn left into Coal Road and the first left into Beechwood Road the ground is on the left after a few yards

### Admission

Adults £6  
Concessions: £3.00  
Under 16: £3.00

# Beith

**Ground:** Bellsdale Park, Meadowside Terrace, Beith, KA15 2AB

**Telephone:**

**Nickname:** The Cabes, Cabinet Makers

**Ground Capacity:** 1,500

**Founded:** 1875 (changed to Junior in 1938)

**Scottish Football League Member:** 1923 – 26 (Founder Member SFL Division 3)

**Pitch Size:** 102 x 70 yards

**Lights:** No

**Undersoil Heating:** No

**Shirt Sponsors:**

**Kit Manufacturer:** Erra

**First Kit:** Black & White Vertical Shirts, Black Shorts and Black Socks

**Away Kit:** Red Shirts Red Shorts Red & White Socks

**Website:** www.beithjuniors.com

**Programme:** £2

### Notes

One 8 surviving founder members of SFL Division three in 1923/24



### Driving to Ground



Take the A737 and you enter the town take a right for the town centre and at Beith Health Centre take a right into Reform Street and continue into Main Street and continue to end of Meadowside and turn right into Mains Road at T junction. After 200 yards or so, take narrow lane on right to ground.

### Public Transport/Walking



25 or 904



5 mins

Train to **Glengarnock Railway Station** then walk out to the bus stop and take the **Stagecoach North 25 Bus** or **McGills 904 bus** to Eglington Street at the Saracens Head walk down to the end of the house then turn left and follow the path down past the church to the ground it is a 5 minute



X36



5 mins

From Glasgow take the **Stagecoach North X36 bus** to the Saracens Head walk down to the end of the house then turn left and follow the path down past the church to the ground it is a 5 minute

### Admission

Adults £6

Concessions: £3.00

Under 16: £3.00



# Benburb

**Ground:** New Tinto Park, 1 Craighton Drive, Govan, Glasgow G51 4XG

**Telephone:** 0141 445 5158

**Nickname:** Bens

**Ground Capacity:** 1,700 (500 Seated)

**Founded:** 1885 (Oatlands FC)

**Pitch Size:** 100 x 68 yards

**Lights:** Yes

**Undersoil Heating:** No

**Shirt Sponsors:** N & A

**Kit Manufacturer:** Umbra

**First Kit:** Blue Shirts, Blue Shorts and blue socks

**Away Kit:** Black & Yellow Shirts black Shorts Black Socks

**Website:** [www.benburbfc.co.uk](http://www.benburbfc.co.uk)

**Programme:** £2

## Notes

Benburb who were formed at Oatlands in the Linthouse area of Govan were founder Members of the Scottish Junior Football League in 1892 and Scottish Intermediate League West Division in 1927 along being founder Members of the Central District League in 1931, Central Regional League 1968, West Region 2002 and West of Scotland Football League 2019



## Driving to Ground



Take junction 22 on the M74 and use the second lane and follow for Airport M8/Greenock and exit at junction 23 for Ibrox and then take a right at the end of the slip road and go straight down to Ibrox park at then then take a left and continue along Edmiston Drive, cross a junction and then take first left into Craighton Road which is just before the BP garage, continue straight ahead to the end of the road. New Tinto Park will be visible on the right hand side and park in Asda car park

## Public Transport/Walking



9, 9A 26 or 38 6 mins

Train to **Glasgow Central Railway Station** then take the side entrance onto Union Street and take the **26 or 38 McGill's or 9 or 9A First bus** to Belahouston Park then cross the road and walk down Jura Street to the flats then take the underpass under the M74 and the ground is on the right

## Admission

Adults £6  
Concessions: £3.00  
Under 16: £3.00

# Blantyre Victoria

Ground: Castle Park, Forrest Street, Blantyre, G72 0JL

**Telephone:** 01698 825450

**Nickname:** Vics

**Ground Capacity:** 2,500

**Founded:** 1889

**Pitch Size:** 100 x 68 yards

**Lights:** No

**Undersoil Heating:** No

**Shirt Sponsors:** Full Tech Forklifts

**Kit Manufacturer:** Jopa

**First Kit:** Blue Shirts, Blue Shorts and blue socks

**Away Kit:** Black & Yellow Shirts black Shorts Black Socks

**Website:** [www.blantyreivics.com](http://www.blantyreivics.com)

**Programme:** £2



Grumberry

### Driving to Ground



Take the East Kilbride Expressway and then take the sign to for Blantyre and at the roundabout take the third exit and at the next roundabout take the third exit into Forrest Street the ground is ten yards on the left

### Public Transport/Walking



19 mins

Train to **Blantyre Railway Station** walk down Station Road and at the end turn left onto Glasgow Road and at the second roundabout turn left into Forrest Street the ground is on the left. This is a 19 minutes walk.

### Admission

Adults £6  
Concessions: £3.00  
Under 16: £3.00

# Bonnyton Thistle

**Ground:** Synergy Arena, Harriet Road, Kilmarnock, KA3 1BB

**Telephone:**

**Nickname:** Jags

**Ground Capacity:** 1,800 (100 Seated)

**Founded:** 1912

**Pitch Size:** 100 x 78 yards

**Lights:** Yes



**Undersoil Heating:** No

**Shirt Sponsors:**

**Kit Manufacturer:**

**First Kit:** Red & Black Shirts, Black Shorts and Black Socks

**Away Kit:** Blue Shirts Blue Shorts and Black Socks

**Website:** www.

**Programme:** £2



### Driving Directions



Take the M77 to Junction 8 A77 and take the B7061 at the Grasslands Interchange and at the end of the slip road take a right for new loch Farm and Kilmarnock and at Strawberry Bank roundabout take the second exit into Strawberrybank Road at the bottom of the hill take a right into Townhead Gardens and drive straight on passed the bowling club and the ground is on the right with the entrance half way up Harriet Road.

### Public Transport/Walking



Train to **Kilmarnock Railway Station** then walk out onto to Hill Street and then turn left and walk up Portland Street and at the Zebra Crossing cross it and then take the first right and walk down to the bottom and then turn left and cross the road and walk straight on till you get to the J W Grant sign turn left into Townhead Gardens and walk straight on passed the bowling club and the ground is on the right with the entrance half way up Harriet Road.

### Admission

Adults £6

Concessions: £3.00

Under 16: £3.00

# Clydebank

**Ground:** Holm Park, Glasgow Road, Yoker, Clydebank, G81 1LU

**Telephone:**

**Nickname:** Bankies

**Ground Capacity:** 3,500

**Founded:** 1899 (Duntocher Juniors FC) Reformed 2003 (Clydebank Juniors FC)

**Scottish Football League Members:** 1966 - 2003 (East Stirlingshire Clydebank & Clydebank FC)

**Pitch Size:** 100 x 72 yards

**Lights:** Yes

**SFA Certificate:** Yes

**Undersoil Heating:** No

**Shirt Sponsors:** Clydebank Coop

**Kit Manufacturer:** Nike

**First Kit:** White Shirts Red Band Shirts, Black Shorts and White Socks

**Away Kit:** Red with White band Shirts Red Shorts Red Socks

**Website:** [www.clydebankfc.co.uk](http://www.clydebankfc.co.uk)

**Programme:** £2

## Driving to Ground



Take the Clydeside Expressway A814, stay on this road through Whiteinch, Scoustoun until it becomes Dumbarton Road. Look out for the Lovat pub on your right then a sign indicating the entering of Clydebank and 200 yards of this, Holm Park can be found on the left-hand side.

For those coming from the Erskine Bridge join the Great Western Road continue down it till you see the sign for the A82 Drumchapel and Yorker take this exit and at the end take a right onto Duntreath Avenue and at Yorker Mill Crossroads take a right into Yorker Mill Road at the bottom of road just past the railway station take a right and the ground is 50 yards on the left.



## Public Transport/Walking



Train to **Yoker Railway Station** and walk five minutes to the ground just walk out onto Mill Road and turn right and walk to the bottom cross the Glasgow Road and turn left the ground will soon be in front of you.

### Admission

Adults £6  
Concessions: £3.00  
Under 16: £3.00

# Cumbernauld United

**Ground:** Guys Meadow Stadium, Old Glasgow Road, Cumbernauld Village, G67 2SA

**Telephone:** 01236 722883

**Nickname:** Cumby

**Ground Capacity:** 1,200

**Founded:** 1964

**Pitch Size:** 100 x 68 yards

**Lights:** No

**Undersoil Heating:** No

**Shirt Sponsors:**

**Kit Manufacturer:**

**First Kit:** Maroon Shirts, Marron Shorts and Marron Socks

**Away Kit:** Blue Shirts Blue Shorts Blue Socks

**Website:** [www. cumbernauldunited.co.uk](http://www.cumbernauldunited.co.uk)


**Programme:** £2

### Driving to Ground



From west (A80): Stay on A80 until Junction 6 Old Inns Interchange at east end of Cumbernauld and at the roundabout follow signs for Cumbernauld village, on entering the village area (Burngrange Terrace - becoming Main Street) take first left down Glasgow Road followed by a right at the end of this is Guy's Meadow on the left-hand side.

From the East take A80 Junction 6 for Castlecarry and Cumbernauld then take the first exit for the village, on entering the village area (Burngrange Terrace - becoming Main Street) take first left down Glasgow Road followed by a right at the end of this is Guy's Meadow on the left-hand side.



### Public Transport/Walking



Train to **Greenfaulds Railway Station** then walk up to Woodlands Primary School and take the **First Scotland East X37** bus to the Village turning Circle and then walk straight up to the ground which is five minutes away by take first left down Glasgow Road followed by a right at the end of this is Guy's Meadow on the left-hand side.

### Admission

Adults £6  
Concessions: £3.00  
Under 16: £3.00

# Cumnock

**Ground** - Townhead Park, Townhead Street, Cumnock, KA18 1LE

**Telephone:** 01290 420237

**Nickname:** The Nock

**Ground Capacity:** 3,000 (40 Seated)

**Founded:** 1912

**Pitch Size:** 100 x 68 yards

**Lights:** Yes

**SFA Certificate:** Yes

**Undersoil Heating:** No

**Shirt Sponsors:** Glencairn Estates

**Kit Manufacturer:** Adidas

**First Kit:** Black & White Shirts, Black Shorts and Black Socks

**Away Kit:** Blue Shirts Blue Shorts Blue Socks

**Website:** [www.cumnockjuniors.com](http://www.cumnockjuniors.com)

**Programme:** £2





### Driving to Ground



Take the M77 to the Bellfield Interchange and at the end of the slip road take the first left and take the A76 go through Mauchline, Auchinleck till you get to the lights at Cumnock.

Follow signs for the town centre (turning off this road to the right) and continue through the old part of the town centre along Ayr Road then a turn to the left at the opposite side of Glasnock Street takes you into Townhead Street, go past Farmfoods around 600 yards down this road is Townhead Park on the right with plenty parking.

### Public Transport/Walking



10 mins

Train **Auchinleck Railway Station** and walk out onto the main road and get the **Stagecoach 43 50 or 76 bus** to Cumnock bus station walk up the steps into the square past the church take a right out on to Lugar Street and follow the road past Farmfoods first left onto Townhead Street and walk along till you get to the social club and then turn right and walk down to the ground

### Admission

Adults £6  
Concessions: £3.00  
Under 16: £3.00

# Darvel

**Ground:** Recreation Park, Irvinebank Road, Darvel KA17 0HA

**Telephone:** 07977 064 245

**Nickname:** The Vale



**Ground Capacity:** 2,200 (70 Seated)  
**Founded:** 1889  
**Pitch Size:** 100 x 68 yards  
**Lights:** Yes  
**SFA Certificate:** Yes  
**Undersoil Heating:** No  
**Shirt Sponsors:** QTS  
**Kit Manufacturer:** Adidas  
**First Kit:** Blue Shirts, Blue Shorts and Blue Socks  
**Away Kit:** Black Shirts Black Shorts Black Socks  
**Website:** [www.darvelfc.co.uk](http://www.darvelfc.co.uk)  
**Programme:** £2



### Driving to Ground




Take the M77 and at Junction 56 take the sign for Galston then turn right and go straight on at the roundabout and continue on the A77 and then take a left for Galston and Moscow and at the Tesco roundabout Galston take the first exit onto the A71.

On entering Darvel, continue along East Main Street until the fourth turning to the left is reached (Irvinebank Road). Recreation Park is at the end of this street on the left-hand side.



## Public Transport



Train to **Kilmarnock Railway Station** walk down to the bus station which is a five-minute walk then take the Stagecoach West 1 for Priestland to Green Street and walk up to the Fish and chip shop and then take the first right and the ground is at the top of the road

## Admission

Adults £6  
Concessions: £3.00  
Under 16: £3.00

# Glenafton Athletic


**Ground:** Loch Park, 115 Main Street, New Cumnock, KA18 4AE  
**Telephone:** 01290 338022  
**Nickname:** Glens  
**Ground Capacity:** 3,400 (250 Seated)  
**Founded:** 1930 (merger of New Cumnock United FC and Afton Water AFC)  
**Pitch Size:** 100 x 68 yards  
**Lights:** No  
**Undersoil Heating:** No  
**Shirt Sponsors:** Pathead Bakery  
**Kit Manufacturer:** Hummel  
**First Kit:** Red Shirts, Red Shorts and Red Socks  
**Away Kit:** White Shirts White Shorts White Socks  
**Website:** [www.glenaftonfc.com](http://www.glenaftonfc.com)  
**Programme:** £2

## Driving to Ground

Follow the A76 passing through Mauchline by pass Auchinleck and Cumnock and follow the signs for Dumfries. Follow the A76 and Loch Park is situated on the right-hand side of the road just beyond the Railway station with parking facilities, including for coaches, on the opposite side of the road.



### Public Transport



3 mins

Train to **New Cumnock Railway Station** then a four minutes' walk to the ground walk out of the station turn right over the bridge and the ground is on the left their old ground is just before the new ground

### Admission

Adults £6  
Concessions: £3.00  
Under 16: £3.00

# Hurlford United

**Ground:** Blair Park, Blair Road, Hurlford KA1 5BN

**Telephone:**

**Nickname:** The ford

**Ground Capacity:**

**Founded:** 1912 (Merger of Hurlford and Hurlford Athletic FC)

**Pitch Size:** 100 x 68 yards

**Lights:** No

**Undersoil Heating:** No

**Shirt Sponsors:** Hamilton Tarmac

**Kit Manufacturer:** Jopa

**First Kit:** Red and White Shirts, Red Shorts and Red Socks

**Away Kit:** Blue & Yellow Shirts Blue Shorts Blue Socks

**Website:** www.hurlfordunited.com

**Programme:** £2



### Driving to Ground



Take the M77 to the Bellfield roundabout for Riccarton, then take the first exit along the A71 (Riccarton Road) towards Hurlford, after passing under a railway bridge take the third exit at the mini-roundabout up Mauchline Road, then take the second street on the right, Blair Road, from which Blair Park can be found behind a wall on the left.

### Public Transport



**X76** 10 mins

Train to **Kilmarnock Railway Station** walk over to the bus station and take the **Stagecoach North X76** to Hurlford Cessnock Road on Mauchline Road just before the church then walk across the road turn right and the ground is about 50 yards up on the left

### Admission

Adults £6

Concessions: £3.00

Under 16: £3.00

# Irvine Meadow XI

**Ground:** Meadow Park, Wilson Avenue, Irvine, KA12 0TW

**Telephone.:** 01294 274459

**Nickname:** Medda

**Ground Capacity:** 2,100 (700 Seated)

**Founded:** 1897

**Pitch Size:** 100 x 69 yards

**Lights:** Yes

**SFA Certificate:** Yes

**Undersoil Heating:** No

**Shirt Sponsors:** Ashliegh

**Kit Manufacturer:** Nike

**First Kit:** Blue Shirts, White Shorts and Blue & White hoops Socks

**Away Kit:** Red Shirts Black Shorts Red Socks

**Website:** [www.irvinemeadowfc.co.uk](http://www.irvinemeadowfc.co.uk)

**Programme:** £2

### Notes

Irvine Meadow were founder member of the Ayrshire & North Ayrshire League which was the second oldest in the county in 1902 and then went on to form the Irvine and District League in 1907 and then a merger of the counties league which became the Western League in 1919, West Region in 2002 and West of Scotland Football League in 2019.

### Driving to Ground



Take the M77 to junction 6 Kingswell and at the end of the sliproad take a right onto the Ayr Road A77 go straight on at the next roundabout then take the second exit for Kilmuars B571 and the end of the road go straight on past the Oriental Chinese shop onto Irvine Road B759.

At the end of the Irvine Road take a left onto the B769 and at the Sandcastle roundabout take the third exit onto Mason Road go under the A78 at the car wash take a right into Woodlands Drive and at the Y junction take a left the third left into Wilson Avenue and the ground is at the top of the road.



Alternative route is to take the M77 to the Bellfield roundabout for Riccarton, then take the fifth exit onto the Hurlford Road then go onto the Wetrix roundabout and then take the fourth exit onto the A78

Leave A78 at Eglinton Interchange and take signposts towards Irvine town centre, after taking first left at Raeburn roundabout, continue straight down Kilwinning Road, past Irvine Royal Academy on right until a small roundabout is reached.

Take the first exit (East Road) and immediately after this, turn left again into Quarry Road. Take the second left into Wilson Avenue thereafter, and Meadow Park can be found at the end of this street.





## Public Transport



13 mins

Train to **Irvine Railway Station** then walk down to the roundabout walk under the bridge and at the next roundabout turn left and follow Faullarton Road till then end at the lights take a right and at the give way sign turn left mini roundabout then first left past Kwick Fit and just before the park on the right turn up Wilson Street and the ground is at the end

## Admission

Adults £6  
Concessions: £3.00  
Under 16: £3.00

# Kilbirnie Ladeside

**Ground:** Valefield, Kirkland Road, Kilbirnie KA25 6HT

**Telephone:**

**Nickname:** Blasties

**Ground Capacity:** 3,000 (100 Seated)

**Founded:** 1901

**Pitch Size:** 102 x 68 yards

**Lights:** No

**Undersoil Heating:** No

**Shirt Sponsors:** J D Pierce

**Kit Manufacturer:** Nike

**First Kit:** Yellow & Black Shirts, Black Shorts and Yellow & Black Socks

**Away Kit:** Red Shirts Black Shorts Black Socks

**Website:** [www.kilburnieladesidefc.co.uk](http://www.kilburnieladesidefc.co.uk)

**Programme:** £2



## Driving to Ground



### From north (A760):

Take second exit from roundabout at the police station, down Main Street. It is basically a straight road from here, this then becomes Newton Street, then Avlis Place, then follow the road round to the right at the bottom along Holmhead and then straight through the traffic lights towards Beith (Kirkland Road). 100 yards after traffic lights (opposite cemetery) Valefield is visible on the left hand side.



### From the South

Take the A737 from Irvine and at the Rowntree house on your left take a left then take a left at the end of the road and in Auchengree at the T junction take a left go through Glengarnonck on B777 and the ground is on the right as you enter the village

## Public Transport



25 X34 or 904



1 minute

Train to **Glengarnock Railway Station** then **X34 Stagecoach North** or the **25** or **904 McGills** to the ground.

## Admission

Adults £6  
Concessions: £3.00  
Under 16: £3.00

# Kilwinning Rangers

**Ground:** Kilwinning Sports Club, Pennyburn Road, Kilwinning KA13 6LF

**Telephone:**

**Nickname:** Buffs

**Ground Capacity:** 1,500 (200 Seated)

**Founded:** 1899

**Pitch Size:** 100 x 68 yards

**Lights:** Yes

**Undersoil Heating:** No

**Shirt Sponsors:** JBS

**Kit Manufacturer:** Macron

**First Kit:** White and Blue Shirts, Blue Shorts and Blue & White Socks

**Away Kit:** Red & Black Shirts Black Shorts Black Socks

**Website:** [www.killwiningrangersfc.com](http://www.killwiningrangersfc.com)

**Programme:** £2

## Driving to Ground



### From north:

From the A737 Dalry Road enter Kilwinning, at the junction at the Market Bar, turn right onto Byres Road then head along the road, at the crossing the bridge over the railway, take a left into Pennyburn Road and continue along the road until Kilwinning Sports Club is visible on the left hand side.



### From south:

The A78 runs along the south side of Kilwinning, leave the A78 at the Pennyburn Roundabout and turn north onto Stevenston Road, at the next roundabout turn right onto Pennyburn Road. Follow the road until Kilwinning Sports Club is visible on the right hand side.



## Public Transport



Train to **Kilwinning Railway Station** then walk up the station approach then turn right and walk across the railway bridge then at the lights take a left and the sports stadium is on the left after a 100 yards.

From the South take the Stagecoach North 50 to Ardrossan or 34 to Ayr from Kilmarnock and take the train to **Kilwinning Railway Station**.

## Admission

Adults £6  
Concessions: £3.00  
Under 16: £3.00

# Kirkintilloch Rob Roy

**Ground:** Guys Meadow Stadium, Old Glasgow Road, Cumbernauld Village, G67 2SA

**Telephone:** 01236 722883

**Nickname:** Rabs

**Ground Capacity:** 1,200

**Founded:** 1878

**Pitch Size:** 100 x 68 yards

**Lights:** No

**Undersoil Heating:** No

**Shirt Sponsors:** X Mist

**Kit Manufacturer:** Jopa

**First Kit:** Maroon & Black Shirts, Black Shorts and Black Socks

**Away Kit:** Blue Shirts Blue Shorts Blue Socks

**Website:** [www.cumbernauldunited.co.uk](http://www.cumbernauldunited.co.uk)

**Programme:** £2


## Driving to Ground



From west (A80): Stay on A80 until Junction 6 Old Inns Interchange at east end of Cumbernauld and at the roundabout follow signs for Cumbernauld village, on entering the village area (Burngrange Terrace - becoming Main Street) take first left down Glasgow Road followed by a right at the end of this is Guy's Meadow on the left-hand side.

From the East take A80 Junction 6 for Castlecary and Cumbernauld then take the first exit for the village, on entering the village area (Burngrange Terrace - becoming Main Street) take first left down Glasgow Road followed by a right at the end of this is Guy's Meadow on the left-hand side.





### Public Transport/Walking



Train to **Greenfaulds Railway Station** then walk up to Woodlands Primary School and take the **First Scotland East X37** bus to the Village turning Circle and then walk straight up to the ground which is five minutes away by take first left down Glasgow Road followed by a right at the end of this is Guy's Meadow on the left-hand side.

### Admission

Adults £6  
Concessions: £3.00  
Under 16: £3.00

# Largs Thistle

Ground: Barrfields Stadium, Brisbane Road, Largs KA30 8LF

**Telephone:**

**Nickname:** Thesssel or Vikings

**Ground Capacity:** 3,000 (400 Seated)

**Founded:** 1889

**Pitch Size:** 100 x 68 yards

**Lights:** No

**Undersoil Heating:** No

**Shirt Sponsors:** EDF

**Kit Manufacturer:** Macrom

**First Kit:** Yellow & Black Shirts, Black Shorts and Amber & Black Socks

**Away Kit:** Red & White Shirts Red Shorts Red Socks

**Website:** www.

**Programme:** £2






### Driving to Ground



The A78 follows the North Ayrshire coast and passes through Largs. So whether travelling north or south, look out for the Queen's Hotel and turn into Brisbane Street. At the end of Brisbane Street, turn right into Brisbane Road. The ground will soon be visible on your right hand side.

### Public Transport



Train to **Largs Railway Station** then walk out on to Crawford Street and turn right then at the end of the road turn right walk across the road and take the first Left into Aitken Street at the end turn right into Gateside and have a nice pint in the Royal Oak then first left after the pub and walk down Boyd Street past Remax Estate Agents this is where it becomes Brisbane Road the ground is on the left just past Sinclair Drive.



## Admission

Adults £6  
Concessions: £3.00  
Under 16: £3.00

# Pollok

**Ground** - Newlandsfield Park, Newlandsfield Road, Glasgow, G43 2XR

**Telephone:** 0141 632 9137

**Nickname:** The Lok

**Ground Capacity:** 4,000

**Founded:** 1908 (Poloc CC FC)

**Pitch Size:** 100 x 68 yards

**Lights:** No

**Undersoil Heating:** No

**Shirt Sponsors:** Westpoint

**Kit Manufacturer:** Kappa

**First Kit:** Black & White Shirts, Black Shorts and Black Socks

**Away Kit:** Red Shirts Red Shorts Red Socks

**Third colours:** Black Shirts Black Shorts and Black Socks

**Website:** [www.pollokfc.com](http://www.pollokfc.com)

**Programme:** £2




## Driving to Ground



Take the A77 from the North and just after Pollockshaws East Railway Station take the first right into Newlandsfield Road and the ground is 50 yards on the right and from the south

take the A77 through Shawlands and just before Pollockshaws East Railway Station take a left and the ground is on the right after 50yards.

## Public Transport



Train to **Pollockshaws East Railway Station** walk out of the station turn right then right again and the ground is in front of you

## Admission

Adults £6  
Concessions: £3.00  
Under 16: £3.00

# Rossvale

**Ground:** Petershill Park, 28/30 Adamswell Street, Springburn, Glasgow, G21 4DD

**Telephone:** 0141 276 8446

**Nickname:** Vale

**Ground Capacity:** 1,500 (500 Seated)

**Founded:** 1976

**Pitch Size:** 100 x 68 yards

**Lights:** No

**Undersoil Heating:** No

**Shirt Sponsors:** Clyde

**Kit Manufacturer:** Macrom

**First Kit:** Red & Yellow Shirts, Red Shorts and Black Socks

**Away Kit:** White Shirts White Shorts Red Socks

**Website:** [www.RossvaleFc.com](http://www.RossvaleFc.com)

**Programme:** £2



## Driving to Ground



Leave the M8 at Junction 15 (Castle Street) and follow signs for the A803 for Kirkintilloch, follow Springburn Road and turn right at the 4th set of traffic lights into Atlas Road, then take the first right into Flemington Street, right again into Ayr Street, then take the first left into Adamswell Street and the entrance to the car park is on the right hand side.

### Public Transport



5 mins

Train to **Barnhill Railway Station** and a four minute walk to the ground past the old ground and then climb the steps to the ground.

### Admission

Adults £6  
Concessions: £3.00  
Under 16: £3.00

# Rutherglen Glencairn

**Ground:** Celuis Stadium, Toryglen Road, Rutherglen, G73 1JH

**Telephone:** 0141 643 1406

**Nickname:** Glens

**Ground Capacity:** 2,000 (150 Seated)

**Founded:** 1886 (Rutherglen Strollers)

**Pitch Size:** 100 x 70 yards

**Lights:** Yes

**Undersoil Heating:** No

**Shirt Sponsors:** South West Paints

**Kit Manufacturer:** Aspen

**First Kit:** Black & White Shirts, Black Shorts and Black Socks

**Away Kit:** Red Shirts Black Shorts Red Socks

**Website:** [www.rutherglenglencairnfc.webs.com](http://www.rutherglenglencairnfc.webs.com)

**Programme:** £2

### Driving to Ground



From the East End, Take Rutherglen Road to Rutherglen Cross then turn right onto Burnhill Street and take the second left into Toryglen Road. The ground is a few hundred yards along this street on the right.

If approaching from the West (Hampden Park direction), from the M74 take junction 1a and join the A730 and merge onto Polmadie Road and at Shawfield Stadium take a right onto Rutherglen Road take it to Rutherglen Cross then turn right onto Burnhill Street and take the second left into Toryglen Road. The ground is a few hundred yards along this street on the right.



## Public Transport



Train to **Rutherglen Railway Station** walk over the bridge and turn right into Victoria Street walk around Moray Court and then cross over into High Street walk along to the end then turn left into Princess street and follow it round to the end then take the path and cross the Glasgow Road you can stop here and have a pint in the Sportsman Bar or continue down the path to the ground which is in front of you.

# Troon

**Ground:** Portland Park, Portland Street, Troon, KA10 6QN

**Telephone:**

**Nickname:** Seagulls

**Ground Capacity:** 2,000 (100 Seated)

**Founded:** 1889 (as Troon Academicals)

**Pitch Size:** 100 x 68 yards

**Lights:** No

**Undersoil Heating:** No

**Shirt Sponsors:** MGS

**Kit Manufacturer:** Adidas

**First Kit:** Blue Shirts, Black Shorts and Black Socks

**Away Kit:** Red Shirts Red Shorts Red Socks

**Website:** [www.troonfc.co.uk](http://www.troonfc.co.uk)

**Programme:** £2

## Driving to Ground



From the North take the A77 to the Monkton roundabout and take the third exit onto the A78 then take the exit for B748 for Loans and Troon and at the roundabout take the first exit for



Troon A759, then continue along Troon Road which then becomes Dundonald Road, towards Troon town centre. After passing under the railway bridge, Portland Park is clearly visible on the right-hand side.



From the South take the A76 to Mauchline then take a left at the crossroads onto the Ayr Road till you leave Mossblown the take a right for Sandyford and at the roundabout take the third exit onto the A77 take the A77 to the Monkton roundabout and take the third exit onto the A78 then take the exit for B748 for Loans and Troon and at the roundabout take the first exit for Troon A759, then continue along Troon Road which then becomes Dundonald Road, towards Troon town centre. After passing under the railway bridge, Portland Park is clearly visible on the right-hand side.

### Public Transport



5 mins

Train to **Troon Railway Station** walk out of the station at the main entrance and turn right and walk down Barassie Street and then turn third right into Portland Street the ground is on the left at the bend in the road.

### Admission

Adults £6  
Concessions: £3.00  
Under 16: £3.00

# Division One Conference A

# Arthurlie

**Ground:** Dunterlie Park, 42 Carlibar Road, Barrhead, G78 1AA

**Telephone:**

**Nickname:** Lie

**Scottish Football League Member:** 1901 – 1915 & 1923 – 1928 (Founder member SFL Division Three)

**Ground Capacity:** 2,000

**Founded:** 1874

**Pitch Size:** 100 x 68 yards

**Undersoil Heating:** No

**Shirt Sponsors:** PSL & Street Kings

**Kit Manufacturer:** Macrom

**First Kit:** Light Blue & White Shirts, Black Shorts and Black Socks

**Away Kit:** Sky Blue Shirts Sky Blue Shorts Sky Blue Socks

**Website:** [www.arthurliefc.com](http://www.arthurliefc.com)

**Programme:** £2

### Notes

One 8 surviving founder members of SFL Division three in 1923/24 and have won both senior and junior Renfrewshire Challenge Cups



### Driving to Ground



Leave the M77 at Junction 3 for Paisley and East Kilbride from the North take a left on to Nitshill Road and from the South take the same junction and go straight on at the roundabout then at the end of the road take a left onto Nitshill Road.

At the lights take a left into Parkhouse Road and at the roundabout take the third exit onto Dovecote Road and then first left onto Calibar Road and follow the road round and the ground is on the left just before the railway station.

## Public Transport/Walking



5 mins

Train to **Barrhead Railway Station** and walk 10 yards to the ground across the road



Fraser Clarke

# Bellshill Athletic

**Ground:** Rockburn Park, Carnoustie Place, Bellshill, ML4 3EX

**Telephone:**

**Nickname:** Hill or Miners

**Ground Capacity:** 600

**Founded:** 1897

**Pitch Size:** 100 x 68 yards

**Lights:** No

**Undersoil Heating:** No

**Shirt Sponsors:** GA Cars

**Kit Manufacturer:** Macrom

**First Kit:** Yellow Shirts, Black Shorts and Black Socks

**Away Kit:** Black Shirts Black Shorts Black Socks

**Website:** [www.bellshillathletic.co.uk](http://www.bellshillathletic.co.uk)

**Programme:** £2

## Driving to Ground



From north: From the M8 Enter Bellshill along the North Road. At the first roundabout take the third exit and then take a first left on Rockburn Crescent. Go straight ahead. As the road veres right, an opening on the right will lead to Rockburn Park.

From south: Leave the A725 Bellshill by-pass and take the exit for Tannochside and at the roundabout take the fifth exit onto Gartcosh Walk. At the second roundabout go straight on and at the next roundabout take first exit for Coatbridge and then take the fifth exit on the left will take you onto Rockburn Crescent, then follow the road as it turns to the right, an opening on the left soon after will take you to Rockburn Park with parking besides the garages.



### Public Transport/Walking



5 mins

Train to **Bellshill Railway Station** walk down onto Main Street and take a right and go straight on at the lights and cross the road then continue through the underpass and take the North Road and then take the third left into Rockburn Crescent after the Chemist on the right then follow the road right and then take the left into Carnoustie Place then take the path right to the ground

# Craigmark Burntonians

**Ground:** Station Park, Ayr Road, Dalmellington, KA6 7SJ

**Telephone:**

**Nickname:** The mark

**Ground Capacity:** 1,100

**Founded:** 1946

**Pitch Size:** 100 x 68 yards

**Undersoil Heating:** No

**Shirt Sponsors:** Craivark Hotel

**Kit Manufacturer:** Adidas

**First Kit:** Red Shirts, Red Shorts and Red & White Socks

**Away Kit:** Yellow & Blue Shirts Blue Shorts Blue Socks

**Website:** [www.burnandbury.com](http://www.burnandbury.com)

**Programme:** £2





## Driving to Ground



From the North take the A77 to the Bankfield Roundabout at Alloway and take the first exit onto the A713, on entering Dalmellington on Ayr Road, continue beyond Girvan turn off to the right (B741) and past the playing field on the left until the sign for community centre, Swimming Pool take a left and the ground is 200 yards on the left

From the South take the A76 to New Cumnock and then take the B731 to Dalmellington as you enter take a right and at the end of the road take a left onto Ayr Road and past the playing field on the left until the sign for community centre, Swimming Pool take a left and the ground is 200 yards on the left





## Public Transport



Train to **Ayr Railway Station** then walk down Smith Street and take a left and walk over the railway bridge go straight on and at the second roundabout cross the road take the second road into Mill Brae and walk down to the bus stop then take the Stagecoach West Scotland 42 to Muirkirk Bus Station and then take the Stagecoach West of Scotland 352 to Dalmellington Fire Station walk to the end of the road and take a right and then take a right just past the jet Garage and the ground is 200 yards on the left.

## Admission

Adults £6  
Concessions: £3.00  
Under 16: £3.00

# Forth Wanderers

**Ground:** Kingshill Park, Main Street, Forth ML11 8AY

**Telephone:**

**Nickname:** The Wanderers

**Ground Capacity:** 2,000

**Founded:** 1904

**Pitch Size:** 100 x 68 yards

**Undersoil Heating:** No

**Shirt Sponsors:** DAVE

**Kit Manufacturer:** Nike

**First Kit:** Red Shirts, Black Shorts and Black & Red socks

**Away Kit:** White Shirts Black Shorts Black & Red Socks

**Website:** [www.forthwanderers.com](http://www.forthwanderers.com)

**Programme:** £2



## Notes

Forth Wanderers are one of the last eight members of the Lanarkshire Junior Football League 1891 - 1968

### Driving to Ground



From the South take the A71 to Horseley Brae then half way up take a right for Law on the B7011 then take a right for Carluke then take the second exit at the roundabout and go straight on at the next roundabout and at the lights take a right in Stewart Street Carluke then take a right for the Leisure Centre and at the roundabout take the second exit onto Carnwarth Road follow the A721 to the next roundabout and then take the first exit for Forth and the ground is at the northern end of the Town on the right just past Taskers.



### Public Transport



Train to **Lanark Railway Station** then walk over to the Bus station which is one-minute walk and take the **Stuarts of Carluke 34A** bus to Carmuir's road on Main Street and walk 2 minutes to the ground just past the Sports centre on the right.

### Admission

Adults £6  
Concessions: £3.00  
Under 16: £3.00

# Girvan

**Ground:** Hamilton Park, Vicerton Street, Girvan, KA26 9HF

**Telephone:** 0344 811 0411

**Nickname:** The Seasideers or the Amateurs

**Ground Capacity:** 5,000 (200)

**Founded:** 1946

**Pitch Size:** 100 x 68 yards

**Lights:** Yes

**SFA Certificate:** Yes

**Undersoil Heating:** No

**Shirt Sponsors:** McCulloch Rail

**Kit Manufacturer:** Macron

**First Kit:** Azure Blue and Black Shirts, Black Shorts and Black Socks

**Away Kit:** Purple & White Shirts Purple Shorts Purple & White Socks

**Website:** [www.givanfc.co.uk](http://www.givanfc.co.uk)

**Programme:** £2

### Driving to Ground



The ground sits just off the A77 at the north end of the town. If you are coming from the north, follow signs for Girvan/ Stranraer and turn left up the slip road just before the railway bridge after passing the town boundary signs. From the south, take the A77 through Girvan, following signs for Ayr, and turn right onto the slip road as you pass under the railway bridge at the end of town.



### Public Transport/Walking



5 minutes

Train to **Girvan Railway Station** walk down to the main road walk under the bridge and walk up to Hamilton park its right beside the railway station.

### Admission

Adults £6

Concessions: £3.00



Under 16: £3.00

# Glasgow University

**Address:** Craigneuk Avenue, Airdrie, ML6 8QZ

**Club Nickname:** Uni

**Year Ground Opened:** 1998

**Capacity:** 10,171 (all seated)

**Founded:** 1877

**Pitch Size:** 115 x 75 yards

**Club Nickname:** Uni

**Floodlights:** Yes

**SFA Certificate:** Yes

**Undersoil Heating:** Yes

**Shirt Sponsors:** CRJP

**Kit Manufacturer:** Jopa

**First Kit:** Gold Shirts, Black Shorts and Gold socks

**Away Kit:** White Shirts White Shorts White Socks

**Website:** [www.glusport.co.uk](http://www.glusport.co.uk)

**Programme:** £2



## Ground Guide

The Excelsior Stadium was built in 1998 for the former Airdrieonians and is an all seated ground comprising four separate, single tiered, covered stands. The Jack Dalziel Stand (named after a former Airdrieonians Chairman) at one side of the pitch, is the largest of the four stands it has a row of executive boxes running across the back.

The other three stands are of an equal height which gives the ground a balanced look. The corners of the ground are open apart from the tall floodlights and Away fans are normally located in the East Stand at one side of the pitch and dependant on away numbers, you may

find only the portion of the West Stand allocated (this stand is shared with home supporters) or just the East Stand, or both.

## Driving Directions



Take the M8 to Junction 6 Chapelhall then follow the signs for Airdrie and go through the first roundabout and straight on at the lights and the ground will be on your right as you go up the A73 Carlisle Road. There is plenty parking space at the ground.



## Public Transport



6 minutes

Train to **Drumgelloch Railway Station** from either Glasgow Queen Street Low Level or Edinburgh and it's a six minutes' walk to the ground. If you coming from Glasgow you will have to turn right walk over the bridge then walk back down to platform 2 and then walk out onto Ashgrove from Edinburgh arrive on platform two then take the path to ash grove and follow it to the end. Take a left into Willow Drive and then take a slight left at the playing fields and walk across to the ground.



201 2 minutes

If you wish a pint then get of at **Airdrie Railway Station** walk out of the station turn left and walk to the end of the road the pub is in front of you or you can get off at Airdrie Rail and there is at least five pubs near the centre of the town then take the **201 First Bus** to the ground.



201 2 minutes

If coming from South via **Motherwell Railway Station** the change there and take the train to **Coatbridge Central Railway Station** and walk out take a right over the canal bridge to the bus stop then take the **First Bus 201** from outside the station to the ground get a Lanarkshire All Day from First bus it's £4.50 or a two journey Off Peak Ticket for £3.80.



## Where to Drink

Its best to drink in Airdrie centre as there is a good choice of pubs the two closest are the Abert and Clarkston Arms both 10 minute walk from the ground or you can walk up the top of Vandersoff Way in Petersburn and the Four Isles it's a good laugh and good pint with pool table.

## Admission

Adults £6  
Concessions: £3.00  
Under 16: £3.00

# Irvine Victoria

**Ground:** Victoria Park, Boyle Street, Irvine, KA12 8PG

**Telephone:**

**Nickname:** Vics or The Westenders

**Ground Capacity:** 1,800

**Founded:** 1901

**Pitch Size:** 100 x 68 yards

**Undersoil Heating:** No

**Shirt Sponsors:** ConneXtions

**Kit Manufacturer:** Jopa

**First Kit:** Orange & Black Shirts, Black Shorts and Orange & Black Socks

**Away Kit:** White with Orange V Shirts Black Shorts Black Socks

**Website:** [www.irvinevictoriafc.co.uk](http://www.irvinevictoriafc.co.uk)

**Programme:** £2



## Driving to Ground



Take the M77 to junction 6 Kingswell and at the end of the sliproad take a right onto the Ayr Road A77 go straight on at the next roundabout then take the second exit for Kilmuars B571 and the end of the road go straight on past the Oriental Chinese shop onto Irvine Road B759.

At the end of the Irvine Road take a left onto the B769 and at the Sandcastle roundabout take the third exit onto Mason Road go under the A78 at the crossroads take a right into East Street and at the roundabout and at the roundabout take the third exit into Burns Street and at the lights take a left into Maress Road and at the roundabout take the third exit then take the fourth roundabout at the Victoria Roundabout into Boyle Street and the ground is at the bottom of the road.



Alternative route is to take the M77 to the Bellfield roundabout for Riccarton, then take the fifth exit onto the Hurlford Road then go onto the Wetrix roundabout and then take the fourth exit onto the A78

Leave A78 at Eglinton Interchange and take signposts towards Irvine town centre. After Irvine Royal Academy and at the roundabout take the third exit then take the fourth roundabout at the Victoria Roundabout into Boyle Street and the ground is at the bottom of the road.

Take the first exit (East Road) and immediately after this, turn left again into Quarry Road. Take the second left into Wilson Avenue thereafter, and Meadow Park can be found at the end of this street.



### Public Transport

Train to **Irvine Railway Station** turn left then walk down to the roundabout and the ground is in front of you

## Admission

Adults £6  
Concessions: £3.00  
Under 16: £3.00

# Johnstone Burgh

**Ground:** Keanie Park, Auchenlodment Road, Johnstone, PA5 9PB  
**Telephone:** 01505 322200  
**Nickname:** Burgh  
**Ground Capacity:** 5,000  
**Founded:** 1956  
**Pitch Size:** 100 x 68 yards  
**Undersoil Heating:** No  
**Shirt Sponsors:** JW Grant  
**Kit Manufacturer:** Adidas  
**First Kit:** Red Shirts, White Shorts and White Socks  
**Away Kit:** Navy Blue Shirts Navy Blue Shorts Navy Blue Socks  
**Website:** [www.johnstoneburgh.co.uk](http://www.johnstoneburgh.co.uk)  
**Programme:** £2



## Driving to Ground



From the South take the A77 to the Meikle Roundabout for Fenwick and follow it round and then take first right and at the T junction go left and follow the B751 and then take a right for Dunlop and follow the road to the end and then do an left right onto the B777 and then take a right at the sign for Glennifer Braes and Paisley then just past Muirhouse Equstrain Centre

take a right at the bend then take a left a Lapwink Lodge past Caplaw Dam and follow the road right and follow it with the ground on the left .



From the North is to take the A737, take a left or from the south take a right at the end of the Slip road drive down High Street and Thorn Brae, take the 7th turn off to the left which is Kings Road At the end of Kings Road, take a right at the end of Kings Road Keanie Park is on the left of the street on Auchenlodment Road.

## Public Transport



Train to **Johnstone Railway Station** then walk up Thornhill to the junction and take a right at the pub and then take the first left and walk up the hill past the new house and the fire station and walk to the end of Williamson Avenue then take a left and walk up the hill the ground is on the right 200 yards up on the right.

The alternative is to pass the T junction at the lights and then take the next road on the right up Kings Road at the end take a right and the ground is on the left on the way back to the station take a pint in the Horn Inn there a quite a few hills in this walk.



## Admission

Adults £6  
Concessions: £3.00  
Under 16: £3.00

# Lesmahagow



**Ground:** Craighead, Pathfoot Smithy, Lesmahagow ML11 0AG

**Telephone:**

**Nickname:** Gow

**Ground Capacity:** 3,000

**Founded:** 1885

**Pitch Size:** 100 x 68 yards

**Undersoil Heating:** No

**Shirt Sponsors:** Coop Funeral Care

**Kit Manufacturer:** Nike

**First Kit:** Red and White hoops Shirts, Red Shorts and Red and White hoops Socks

**Away Kit:** Blue Shirts Blue Shorts Blue Socks

**Website:** [www.lesmahagowfootball.co.uk](http://www.lesmahagowfootball.co.uk)

**Programme:** £2



### Notes

Lesmahagow are one of three clubs left who were founder members of the Lanarkshire Junior Football Association in 1885 as Nethervale Swifts and are one of last eight members of the Lanarkshire Junior Football League 1891 – 1968.

### Driving to Ground



Exit the M74 at junction 9 and then take a right, follow the B7078 to the roundabout and take the third exit and at Wellburn roundabout take the first exit onto the Carlisle Road and then take first right after Craighead Garage and follow the single-track road down to Craighead Park on the eastern bank of the river Nethan.

### Public Transport





Train to **Chatelherault Rail Station** then take the **253 Whitelaw Coaches** to Bankhead Avenue and then turn left into Priory Road past the Police Station and take a first right into Eastwood walk to the end and turn left onto Carlisle Road and its 6 minutes to the ground which is on the right behind the tress.

### Admission

Adults £6  
Concessions: £3.00  
Under 16: £3.00

# Lugar Boswell Thistle

**Ground:** Rosebank Park, Muirkirk Road Lugar, KA18 3LT

**Telephone:**

**Nickname:** Jags

**Ground Capacity:** 2,000

**Founded:** 1878 (Lugar Boswell FC)

**Pitch Size:** 100 x 68 yards

**Undersoil Heating:** No

**Shirt Sponsors:** RCR

**Kit Manufacturer:** Hummel

**First Kit:** Claret and Blue Shirts, Blue Shorts and Blue Socks

**Away Kit:** Blue and Light blue quarters Shirts Blue Shorts Blue Socks

**Website:** [www.lugarboswellthistle.wixsite.com](http://www.lugarboswellthistle.wixsite.com)

**Programme:** £2



## Driving to Ground



From the East use the A70 and the ground is on the right as you enter the village and from the North West and South take the A76 bypass to Cumnock at the Hospital Roundabout take the A70 at the mini roundabout just past the hospital at Halfords take the first exit and go past the bus station and at the lights go straight on into Barnhill Road and go straight through the village and the ground is on the left in front of you.



## Public Transport/Walking

Train to **Kilmarnock Railway Station** walk 5 minutes down to the bus station and take the Stagecoach West of Scotland 76 to Cumnock bus station then from Stance 1 take the Stagecoach West Scotland 42 to Craigton Square in Lugar which is only one minute from the ground on the left

## Admission

Adults £6  
Concessions: £3.00  
Under 16: £3.00

# Maryhill

**Ground:** Lochburn Park, 18 Lochburn Road, Glasgow, G20 9AQ

**Telephone:** 0141 946 8850

**Nickname:** The hill

**Ground Capacity:** 2,000 (250 Seated)

**Founded:** 1884

**Pitch Size:** 100 x 68 yards

**Floodlights:** Yes

**Undersoil Heating:** No

**Shirt Sponsors:** ICW & Quigley Plasters (Paisley)

**Kit Manufacturer:** Nike

**First Kit:** Black and red hoops Shirts, Black Shorts and Black and Red Socks

**Away Kit:** Yellow Shirts Yellow Shorts Yellow Socks

**Website:** [www.Maryhillfc.com](http://www.Maryhillfc.com)

**Programme:** £2

## Driving to Ground



From the North & West take junction 16 of the M8 and at the bottom of Canal Street take a right onto Dobbies Loan then at the lights take a right onto Carscube Road and continue straight on at St Georges Lights and at Mackintosh Church at the end of the road take a slight right onto Maryhill Road and follow it till you see Harveys Bar on the right then take a right the ground is on the right beside the Post Office sorting yard.



From the South and East Merge onto the M8 from the M77 and exit at junction 18 and at the end of the slip road turn right onto St Georges Road go under the bridge and then take a left onto Maryhill Road and follow it up to Harveys Bar on the right then take a right the ground is on the right beside the Post Office sorting yard.

## Public Transport



10A, 16, 17, 23, B10 C8, C10, 40, 40A or 61



3 minutes

Train to Queen Street or Central and the quickest buses is the 40, 40A or 61 but any bus going down Maryhill Road will take you to the ground i.e.10A, 16, 17, 23, B10 C8, C10 or C11 at the stop after the barracks at Lloyds Pharmacy cross over the road and turn right at Harveys Bar (good food and pint) then take the first right walk up to the ground.



### Admission

Adults £6  
Concessions: £3.00  
Under 16: £3.00

# Maybole

**Ground:** Ladywell Stadium, Dailly Road, Maybole, KA19 7AZ

**Telephone:** 07841 534645

**Nickname:** Bole

**Ground Capacity:** 1,500

**Founded:** 1946

**Pitch Size:** 100 x 68 yards

**Undersoil Heating:** No

**Shirt Sponsors:** Polar

**Kit Manufacturer:** Hummel

**First Kit:** Red Shirts, White Shorts and White Socks

**Away Kit:** White Shirts Red Shorts Red Socks

**Website:** [www.maybole.org](http://www.maybole.org)

**Programme:** £2

### Driving to Ground



From the West take the A70 till it joins the A77 at Alloway and continue south to Maybole and continue through the village till you see on the left a sign for Killcrean and Dailly and take a left into Coral Road which then becomes Coral Glen then Dailly Road and the white house take a left for the ground and its down at the bottom.





Take A77 South from Ayr into village centre. Turn left at sign for Crosshill and Dailly - B7023 Crosshill Road then take first right into Abbot Street, which becomes Ladywell Road, and follow to end. Turn left into Dailly Road and ground is 20 metres on left at the White houses take a left.



### Public Transport

Train to Maybole Railway Station walk across the main road and then take a first left into Ladyland Road follow it round till you get to the end and walk across and take the sign for Dailly and walk down Coral Glen follow the road round and it becomes Dailly Road walk past the church on the right and take the first left at the white houses the ground is at the bottom.



## Admission

Adults £6  
Concessions: £3.00  
Under 16: £3.00

# Muirkirk

**Ground:** Burnside Park, Furnace Road, Muirkirk, KA18 3RE

**Telephone:** 01290 661527

**Nickname:** The Kirk

**Ground Capacity:** 3,000

**Founded:** 1937

**Pitch Size:** 100 x 68 yards

**Lights:** No

**Undersoil Heating:** No

**Shirt Sponsors:** Empire Bar

**Kit Manufacturer:** Nike

**First Kit:** Blue Shirts, Blue Shorts and White Socks

**Away Kit:** Red & White Shirts Red Shorts White Socks

**Website:** [www.muirkirkfc.co.uk](http://www.muirkirkfc.co.uk)

**Programme:** £2



## Driving to Ground



From the East take the A76 to Mauchline and just as you enter the village at the new houses take a left onto Hillend Road and you will see a cycle signpost turn right and at the end of the

road turn left and at the end take a left onto the A70 then as you enter the village take a right at the Coach and Horses and the ground is on the left about a 100 yards so park in Furnace Road and walk up the track to the ground.



From the North take the M74 to Junction 11 then take the Second exit at the first roundabout and the fourth at the next roundabout and go straight on at the next roundabout onto the A70 and follow it till Muirkirk as you are about to leave the village take a right at the Coach and Horses and the ground is on the left about a 100 yards so park in Furnace Road and walk up the track to the ground.

### Public Transport



Train to **Ayr Railway Station** then walk over to the bus station and take the Stagecoach West Scotland 42 to Muirkirk and alight at the Coach and Horses till Furnace Place on Smallburn Road and then it's a short 6 minutes' walk to the ground by walk up and taking the first right then take the first left up the lane to Burnside Park

### Admission

Adults £6  
Concessions: £3.00  
Under 16: £3.00

# Saltcoats Victoria

**Ground:** Campbell Park, Blakery Road, Saltcoats, KA21 5JN  
**Telephone:**  
**Nickname:** Vics or Seasideers  
**Ground Capacity:** 1,500  
**Founded:** 1889  
**Pitch Size:** 100 x 68 yards

**Undersoil Heating:** No

**Shirt Sponsors:** Aggregate

**Kit Manufacturer:** Hummel

**First Kit:** Claret and Amber Shirts, Claret Shorts and Claret Socks

**Away Kit:** Blue Shirts Blue Shorts Blue Socks

**Website:** [www.salcoatsvictoriaafc.co.uk](http://www.salcoatsvictoriaafc.co.uk)

**Programme:** £2



### Driving to Ground



Take the A737 and continue to the Hillend roundabout there take the second exit on to the B714 signposted for Dalry and just before entering Dalry take a left for Saltcoats and at the roundabout go straight on and at the lights turn left and then first right into Old Raise Road and at the bottom turn left into Gladstone Road and at the end turn left into Canal and then first right into Robertson Crescent and follow that road to the ground as it becomes Blakery Road and the ground is in front of you.



From the A78 take the turn of for Stevenston, on leaving Stevenston and entering Saltcoats, after passing under the footbridge turn off to the left immediately into Robertson Crescent for around 250 yards where Campbell Park is found situated on the right-hand side.

### Public Transport



14 minutes

Train to **Saltcoats Railway Station** walk out on to Vernon Street turn left and walk till the end then turn left walk over the bridge and follow the road round take a right just before the bridge into Robertson Street and follow the road round to the ground.



### Admission

Adults £6  
Concessions: £3.00  
Under 16: £3.00

# Shotts Bon Accord

**Ground:** Hannah Park, Baton Road Dykehead, Shotts, ML7 4EY

**Telephone:**

**Nickname:** The bonny

**Ground Capacity:** 4,000

**Founded:** 1950

**Pitch Size:** 100 x 68 yards

**Undersoil Heating:** No

**Shirt Sponsors:** HKC

**Kit Manufacturer:** Hummel

**First Kit:** Shirts, Shorts and Socks

**Away Kit:** Shirts Shorts Socks

**Website:** [www.shottsbonaccordfc.co.uk](http://www.shottsbonaccordfc.co.uk)

**Programme:** £2

### Notes

Hannah Park has been used by a number of Shotts Junior Clubs since 1900 but under different names mostly by Shotts United JFC and is used for the Shotts Highland Games and they are one of the last eight members of the Lanarkshire Junior Football League 1891 - 1968

### Driving to Ground





### From North

Take the M8, exit at Junction 5 onto the (B7057), then do a right and left onto Benhar Road towards Shotts and at the Station Roundabout take the second exit onto Station Road and at the mini roundabout go straight on into Shottskirk Road, it becomes Baton Road and Hannah Park is 200 yards on your right with plenty of parking.



### From the South

Take the A71 to Allanton and at the mini roundabout take the first exit for HMP Shotts and Bonkle and then first right signposted for Hartwood into Mill Road and just before Hartwood take a right for Shotts and at the end of the road take the first exit at the mini roundabout into Shottskirk Road, it becomes Baton Road and Hannah Park is 200 yards on your right with plenty of parking.

## Public Transport



Train to Shotts turn left and walk up the hill follow the road round passed the pubs walk straight on at the mini roundabout it's all uphill (get the rollerblades for the return journey) the ground is on the right-hand side or you can get the X22 Lothain Bus, First in Glasgow 266 or JMB Travel 56 to the ground from outside the station



Alternative is to the train to Motherwell and walk 1 minute to the bus stop in Muir Street take the **56 JMB Travel or First Bus Glasgow 266 bus** to Shottskirk Road and its 4 minutes' walk to the ground.

## Admission

Adults £6  
Concessions: £3.00  
Under 16: £3.00

# Whitletts Victoria

**Ground** - Dam Park Stadium, Content Avenue, Ayr, KA8 0ET

**Telephone:**

**Nickname:** Vics

**Ground Capacity:** 3,000 (475 Seated)

**Founded:** 1944

**Pitch Size:** 100 x 72 yards

**Undersoil Heating:** No

**Shirt Sponsors:** AREM

**Kit Manufacturer:** Kappa

**First Kit:** Black and Red Shirts, Black Shorts and Black Socks

**Away Kit:** Blue Shirts White Shorts Blue and white Socks

**Website:** [www.whitlettsvictoria.com](http://www.whitlettsvictoria.com)

**Programme:** £2



## Driving to Ground



Take the A77 at Holmston Roundabout from the north take the third exit and from the south take the first exit, at the first roundabout take the second exit into Station Road and cross the River Ayr. At the next roundabout take the fourth exit into Content Avenue, follow the road past Ayr College to the end where you will find Dam Park.

## Public Transport



10 minutes

Train to **Ayr Railway Station** and turn left walk round on to the main road then turn left walk over the river and the Dam Park is on your right

## Admission

Adults £6  
Concessions: £3.00  
Under 16: £3.00

# Division One Conference B

# Ardeer Thistle

**Ground** – Ardeer Stadium, Old Quarry Road, Stevenston, KA20 3JD

**Telephone:**

**Year Ground opened:** 1909 (Ardeer Recreation)

**Nickname:** The Jags or Thistle

**Ground Capacity:** 3,800

**Founded:** 1900

**Pitch Size:** 100 x 78 yards

**Undersoil Heating:** No

**Shirt Sponsors:** MOVE

**Kit Manufacturer:** Addidas

**First Kit:** Shirts, Shorts and socks

**Away Kit:** Shirts Shorts Socks

**Website:** [www.ardeerthistlefc.com](http://www.ardeerthistlefc.com)

**Programme:** £2





**Driving Directions**



**North**

Take the M8 to Junction 28A then take the A737 and then take the first right after Lidel in Dalry and at the roundabout take the first exit onto the A78 and at the next roundabout take the third exit then go straight on at Hawkhill roundabout then straight on at the mini roundabout and at the Cross Keys bar take left into New Street then left after the church into Old Quarry Road and the ground is on the left.



**South**

Take the A78 to Killwinning Roundabout take the first exit go past Morrisons then go straight on at Hawkhill roundabout then straight on at the mini roundabout and at the Cross Keys bar take left into New Street then left after the church into Old Quarry Road and the ground is on the left.

**Public Transport/Walking**





7 minutes

Train to **Stevenston Railway Station** cross over the railway crossing and walk up Station Road it changes to New Street and turn right at the church just 20 yards up Old Quarry Road on the left if you pass Glencairn School you missed the turn off for the ground.



### Admission

Adults £6  
Concessions: £3.00  
Under 16: £3.00

# Ashfield

**Ground:** Saracen Park, 404 Hawthorn Street, Glasgow, G22 6RU

**Telephone:**

**Nickname:** The field

**Ground Capacity:** 4,000 (350 Seated)

**Founded:** 1886

**Pitch Size:** 100 x 70 yards

**Undersoil Heating:** No

**Shirt Sponsors:** Colin Hutton Group

**Kit Manufacturer:** Nike

**First Kit:** Black & White Shirts, Black Shorts and Black Socks

**Away Kit:** Blue Shirts Blue Shorts Yellow Socks

**Website:** [www.ashfieldfootballclub.com](http://www.ashfieldfootballclub.com)

**Programme:** £2

### Driving to Ground



Take the M8 to junction 15 from the south take the slip road on to Sprinburn Road and from the East take Junction 15 and turn right and at the lights take a left onto Royston Road and then at the next set of lights take a right onto Springburn Road for around another half mile

and take the slip road for Spingburn Shopping Centre, turn left onto Hawthorn Street. 200 yards after passing under a railway bridge, Saracen Park will be clearly visible on the left.



BAS

### Public Transport



Train to either **Glasgow Queen Street** or **Glasgow Central Station** and walk over to Hope Street and take the **75 First Bus Glasgow** to Denmark Street and then walk 5 minutes up Hawthorn Street to the ground which is just past Leslie Commercial Vehicles



Train to **Ashfield Railway Station** walk up onto Ashfield Street, take a left and walk down to Hawthorn Road and take a left and cross the road the ground is on the right after Leslie Commercials these trains are every hour on the hour from **Glasgow Queen Street** or 25 minutes past the hour at **Anniesland Railway Station**

### Admission

Adults £6  
Concessions: £3.00  
Under 16: £3.00

# Cambuslang Rangers

**Ground:** Somervell Park, Somervell Street, Cambuslang, G72 7EB

**Telephone:**

**Nickname:** The Lang, Camby, The Wee Gers

**Ground Capacity:** 3,000

**Founded:** 1896 (Leeside JFC Clyde Rovers and Westburn Hopehill JFC merged) as Cambuslang Rovers name change in 1899 to Cambuslang Rangers.

**Pitch Size:** 100 x 68 yards

**Undersoil Heating:** No

**Shirt Sponsors:** Zone Letting

**Kit Manufacturer:** Joppa

**First Kit:** Blue Shirts, Blue Shorts and Blue Socks

**Away Kit:** Red Shirts White Shorts Red Socks

**Website:** [www.cambuslangrangers.co.uk](http://www.cambuslangrangers.co.uk)

**Programme:** £2

## Driving to Ground



Take the M74 from the East Junction 3 Carmyle then at the lights take a left onto the A736 then straight on at the next roundabout then then third exit at the next roundabout and just before the lights at main Street take a right into Somervel Road with the ground across from Somervel Mot station on the left.



Take the M74 from the West Junction 2 onto at the lights take a right onto Lower Rutherglen Road and at the roundabout go straight on and follow Main Street to Cambuslang Railway Station and at the lights take a left and first left into Somervel Road with the ground across from Somervel Mot station on the left.

## Public Transport



5 mins

Train to **Cambuslang Railway Station** and walk out of the station cross the road then take the first left and follow the road round to the ground.

## Admission

Adults £6  
Concessions: £3.00  
Under 16: £3.00

# Carlisle Rovers

**Ground:** John Cummings Stadium, Carnwarth Road Carlisle, ML8 4EA  
**Telephone:**  
**Nickname:** Rovers  
**Ground Capacity:** 1,500  
**Founded:** 1884 (Carlisle Milton FC merged with Carlisle Rovers FC 1887)  
**Pitch Size:** 100 x 71 yards  
**Undersoil Heating:** No  
**Shirt Sponsors:** Westcard  
**Kit Manufacturer:** Adidas  
**First Kit:** Blue with white Arms Shirts, Blue Shorts and Blue Socks  
**Away Kit:** Claret Shirts White Shorts Claret Socks  
**Website:** [www.carliseroversfc.co.uk](http://www.carliseroversfc.co.uk)  
**Programme:** £2

## Notes

Carlisle were founder members of the Lanarkshire Junior Football Association as Carlisle Milton they merged with Carlisle Rovers in 1887 to form Carlisle Milton Rovers and were known as this till 1920 were founder members of the Lanarkshire Junior Football League in 1891 and are one of two survivors of that first season along with Larkhall Thistle and the last of eight who were the last members of the Lanarkshire Junior Football League in 1968.



Steve B



## Driving to Ground



From the North and West take the M74 to Junction 7 and then take a left onto Lanark Road and at the roundabout take the first exit and cross the River Clyde at Garrion Bridge and then take sign left for Edinburgh and then on Cardless Brae take a right for Law.

Then continue down the road and then take the first right for Carluke and at the roundabout take the second exit into Clyde Street and at the lights take a right then take a left for the leisure centre into James Street and at the roundabout take the second exit into Carnwarth Road and you will see on the left the sign for the leisure centre take a left here park and walk to the side of Carluke High School the ground will be in front of you.



From the South take the A71 to the M74 and follow the directions above

## Public Transport/Walking



25 minutes

Train to **Carluker Railway Station** walk down Station Road till the end walk straight on past Railway Inn (Nice Pint) walk straight down Church Lane then turn right and walk down Park Street past the church and at the end turn left into John Street and at the roundabout take the sign for Peebles. Walk up the hill in Carnwarth Road and the ground is just past Carluker High School. (Trains are every hour from Motherwell at 48 mins past the hour)



41



18 minutes

The alternative is to take the train to **Lanark Railway Station** and walk over to the bus station and then take the **JMB Travel 41** to Burton Street at Carluker Crossroads then walk back cross the road and take a left into High Street and continue into Chapel and follow it right and at the roundabout go straight on and the Leisure centre is on the left after a few minutes.

## Admission

Adults £6  
Concessions: £3.00  
Under 16: £3.00

# Dalry Thistle

**Ground:** Merksworth Park, St Margaret's Avenue, Dalry, KA24 4BA

**Telephone:**

**Nickname:** Theeso

**Ground Capacity:** 2,570

**Founded:** 1920

**Pitch Size:** 100 x 68 yards

**Undersoil Heating:** No

**Shirt Sponsors:**

**Kit Manufacturer:**

**First Kit:** Navy Blue Shirts, Navy Blue Shorts and Navy Blue Socks

**Away Kit:** White Shirts Navy Blue Shorts and Navy Blue Socks

**Website:** [www.dalrythistlefc.co.uk](http://www.dalrythistlefc.co.uk)

**Programme:** £2

## Driving to Ground



From the North and take A737 and will take you into the onto Beith Road turn left after the railway bridge down Tofts (which then becomes New Street), take the third turning on the left down Townhead Street, then the second turning on the right up Vennel Street with Merksworth Park is behind the hedge on the left then take a left into St Margarets Street and the ground is on the left.



From the North and take A737 and will take you into the onto Killwinning Road Road turn left after Lidel into Vennel Street with Merksworth Park is behind the hedge on the left then take a left into St Margarets Street and the ground is on the left.

## Public Transport/Walking



Train to **Dalry Railway Station** turn left on to Bridgend and walk up to the lights turn left and walk past the Royal Hotel up the hill then turn left onto Townhead Road at the lights then

walk down the hill the ground is in front of you then turn right then left the entrance is in St Margaret's Avenue

### Admission

Adults £6  
Concessions: £3.00  
Under 16: £3.00

# Gartcairn

**Ground:** Airdrie Sports Centre, Waverley Drive Airdrie ML6 6HB

**Telephone:**

**Nickname:** Gart

**Ground Capacity:** 1,000

**Founded:** 2007

**Pitch Size:** 100 x 68 yards

**Undersoil Heating:** No

**Shirt Sponsors:** Adidas

**Kit Manufacturer:** Mitie

**First Kit:** Navy Blue Shirts, Sky Blue Shorts and White socks

**Away Kit:** White Shirts White Shorts White Socks

**Website:** [www.gartcairn.com](http://www.gartcairn.com)

**Programme:** £2



### Driving to Ground



Leave the M8 at Junction 6 and follow the signs for Chapelhall along the A73/Bellside Road/Carlisle Road. Continue along this road into Airdrie. Go past New Broomfield Park on your right-hand side and at the end of the road is the Tram Roundabout go straight on onto Motherwell Street. Take the first exit at the next roundabout and then first left into Rawyards

park and the entrance to Airdrie Leisure Centre will be in front of you with MTC Park is located beyond the car park.

### Public Transport/Walking



Train to Drumgelloch then walk through the car park and take a left and go to the top of the Old Bore Road and turn left and walk down to the roundabout take a right on to Motherwell Street and walk up the hill and then take a Left into Rawyards Park and go to the bottom of the car park at Airdrie Leisure Centre and the take the path to the ground

### Admission

Adults £6  
Concessions: £3.00  
Under 16: £3.00

# Glasgow United

**Ground:** Greenfield Park, 401 Old Shettleston Road, Glasgow, G32 7ES

**Telephone:** 0141 778 6415

**Nickname:** Town

**Ground Capacity:** 1,500

**Founded:** 1903 (Shettleston JFC)

**Pitch Size:** 100 x 68 yards

**Undersoil Heating:** No

**Shirt Sponsors:** Duills

**Kit Manufacturer:** JOPRA

**First Kit:** White Shirts, White Shorts and White socks

**Away Kit:** Black Shirts Black Shorts Black Socks

**Website:** [www.glasgowunited.co.uk](http://www.glasgowunited.co.uk)

**Programme:** £2






## Driving to Ground



Take junction 10 on the M8 from the west take the second exit at the roundabout and at the end of the road take a right onto Bartbetie Road and from the east and the end of the slip road take a a right onto Bartbetie Road and at the end of the round take a right onto Edinburgh Road and at the lights take a left for Springboig and Shettleston and then take the second right into Greenfield Road and take a left just before St Timothy's Primary School into Duror Street then take first left after going under the Railway bridge and the ground is 20 yards on the left

## Public Transport



Train to Shettleston walk down past Tesco and turn right into Old Shettleston Road and walk straight down to the ground it's a five minute's walk



## Admission

Adults £6  
Concessions: £3.00  
Under 16: £3.00

# Greenock

**Ground:** Ravenscriag Park, Auchmead Road, Greenock, PA16 0JE

**Telephone:**

**Nickname:** Nock

**Ground Capacity:** 6,000 (1,000)

**Founded:** 1956  
**Pitch Size:** 100 x 72 yards  
**Undersoil Heating:** No  
**Shirt Sponsors:** Garage  
**Kit Manufacturer:** Adidas  
**First Kit:** Red Shirts, Black Shorts and Black socks  
**Away Kit:** Black Shirts Black Shorts Black Socks  
**Website:** [www.greenockjuniors.co.uk](http://www.greenockjuniors.co.uk)  
**Programme:** £2



Thomas Nugent

### Driving to Ground



Take the M8 to Woodhall Roundabout then take the second exit onto Greenock Road go straight on at the first roundabout and take the third exit at the second roundabout and at Marks and Sparks take the second exit at the roundabout and second exit at the next roundabout and go straight on at the Cartsydyke roundabout and at the Butling roundabout take the first exit onto the A78/High Street and follow the signs for Inverkip at the lights just past Inverclyde Academy on the right take a right into Auchmead Road and the ground is on the right after 100 yards



### Public Transport



5 mins

Train to Branchton Rail Station then walk out to Inverkip Road and walk down past the Inverkip Academy then turn right into Auchmead Road the ground is just past the bend

### Admission

Adults £6  
Concessions: £3.00  
Under 16: £3.00

# Kello Rovers

**Ground:** Nithside Park, Needle Street, Kirkconnel, DG4 6NB

**Telephone:**

**Nickname:** Super K

**Ground Capacity:** 1,000

**Founded:** 1903

**Pitch Size:** 100 x 68 yards

**Undersoil Heating:** No

**Shirt Sponsors:** SIS

**Kit Manufacturer:** Adidas

**First Kit:** Black and White Shirts, Black Shorts and Black socks

**Away Kit:** Sky blue and White Shirts Sky Blue Shorts Sky blue Socks

**Website:** [www.kellorovers.co.uk](http://www.kellorovers.co.uk)

**Programme:** £2

### Note

The only junior club in Dumfriesshire and the second oldest football club in the county

### Driving to Ground




From North and West take the A76 and on entering Kirkconnel, take second turning on the right down before the Queensbury Arms into Needle Street for only a few yards and Nithside Park can be seen behind the wall on the left-hand side.

From the East its best to use the M74 and leave at junction 14 for Crawford and at the roundabout take the third exit onto A702 then take right for Leadhills and Evlanfoot to stay on the A702 and go straight on at the roundabout and at the white cottage take a right for the Lead Mining Museum B7040 in Leadhills take a left at the end of the road and continue to the end of this road and then turn left and join the A76 and entering the village take a left after Queensbury Arms into Needle Street and Nithside Park can be seen behind the wall on the left hand side.



### Public Transport



Train to Kirkconnel walk down to Main Street and walk along to the Queensberry Arms have a very good meal and pint take a left after the pub and the ground is on the left a few yards down Needle Street.

### Admission

Adults £6  
Concessions: £3.00  
Under 16: £3.00

# Newmains United

**Ground:** Victoria Park, Overtown Road, Newmains, ML2 8HF

**Telephone:**

**Nickname:** United

**Ground Capacity:** 1,000



**Founded:** 2006  
**Pitch Size:** 100 x 68 yards  
**Undersoil Heating:** No  
**Shirt Sponsors:** Taylors  
**Kit Manufacturer:** Hummel  
**First Kit:** Red & Black Shirts, Black Shorts and Red & Black socks  
**Away Kit:** Sky Blue Shirts Maroon Shorts Maroon Socks  
**Website:** [www.newmainsunitedfc.com](http://www.newmainsunitedfc.com)  
**Programme:** £2

### Driving to Ground



Take the M8 to Junction 6 from the west follow the signs for Motherwell A73 and from the East take a left and join the A73 go straight on at the first roundabout and follow the Carlisle Road (A73) and continue straight on at the Bellside Roundabout or second exit at the roundabout and at the Newmains War memorial roundabout take the second exit then just before the Shell garage take a right for Overtown (A71) and the entrance is opposite Cooper Bros garage on the right



### Public Transport



Train to **Wishaw Railway Station** walk up the road to Greggs bakery turn right and then first left and at the bus stop across from the Howsworth Centre take the 56 JMB Travel to Newmains Post Office walk back and take a right down School Road and at the bottom of the road take a right and just before the petrol station take a right and the entrance is opposite Cooper Bros garage on the right (**Wear Reflective jacket**)

## Admission

Adults £6  
Concessions: £3.00  
Under 16: £3.00

# Port Glasgow

**Ground:** Parklea, Parklea Road, Woodhall, Port Glasgow PA14 6TR

**Telephone:**

**Nickname:** The Undertakers

**Scottish Football League Member:** 1893 – 1910 (Port Glasgow Athletic FC)

**Ground Capacity:** 2,000

**Founded:** 1875 (Reformed in 1947 merger of Clune Rock Juveniles, Port Glasgow Juveniles and Port Glasgow Athletic Juniors)

**Pitch Size:** 100 x 68 yards

**Undersoil Heating:** No

**Shirt Sponsors:**

**Kit Manufacturer:**

**First Kit:** Shirts, Shorts and socks

**Away Kit:** Shirts Shorts Socks

**Website:** www.

**Programme:** £2

### Notes

The Undertakers were formed as senior club and were founder member of Scottish Football League Division 2 in 1893/94 season and even made it to the top division but saw the writing on the wall and took the second XI team place in the Scottish Junior Football League and along with Arthurlie are the only teams to have lifted both senior and junior versions of the Renfrewshire Junior Cup and are one of the few left from the Scottish Junior Football league



## Driving to Ground



Leave the A8 at the Woodhall Roundabout and take the third exit into Parklea Road then turn right at the junction and follow the road to its end where you will find the ground.

## Public Transport/Walking



10 mins

Train to Woodhall Railway Station then walk over the bridge turn right walk down Parklea Road and walk down and go under the bridge and follow the road and then across the car park to the ground.

## Admission

Adults £6  
Concessions: £3.00  
Under 16: £3.00

# Renfrew

**Ground:** New Western Park, Inchinnan Road, Renfrew, PA4 8NG

**Telephone:** 07799 952106

**Nickname:** Frew

**Ground Capacity:** 1,000

**Founded:** 1912

**Pitch Size:** 100 x 70 yards

**Undersoil Heating:** No

**Shirt Sponsors:** UMB

**Kit Manufacturer:** Hummel

**First Kit:** Blue Shirts, Blue Shorts and Blue Socks

**Away Kit:** Red Shirts Red Shorts Red Socks

**Website:** [www.renfrewfc.co.uk](http://www.renfrewfc.co.uk)

**Programme:** £2



## Driving to Ground



Leave the M8 at Junction 26, turn left at the end of the slip road and at the next roundabout take the Glasgow Road exit into Renfrew, at the next round about take the second exit into Glebe Street, then at then of the street go straight on into Inchinnan Road and follow the road until you reach a roundabout and then take a right into Renfrew Retail Park and you will find New Western Park on your left hand side.

## Public Transport/Walking



22 - 2 mins

Train to **Paisley Gilmour Street Railway Station** the take the **McGills 22 bus** from Smithhills Street to outside the retail Park cross the road and its 2 minutes to the ground

## Admission

Adults £6  
Concessions: £3.00  
Under 16: £3.00

# Royal Albert

**Ground:** Tileworks Park, Union Street, Stonehouse, ML9 3LF

**Telephone** 01698 791719

**Nickname:** The Royalist or Albert

**Ground Capacity:** 2,000

**Founded:** 1873 (Larkhall FC) (Merged with John Pit in 1878 renamed as Royal Albert named after a boat of Captain Johns)

**Scottish Football League Member:** 1923 - 26

**Pitch Size:** 100 x 68 yards

**Undersoil Heating:** No

**Shirt Sponsors:** Beattie Ltd

**Kit Manufacturer:** ERRRA

**First Kit:** Black & white Shirts, Black Shorts and Black socks

**Away Kit:** Red Shirts White Shorts Red Socks

**Website:** www.

**Programme:** £2

## Notes

The only club to win the Senior and Junior Lanarkshire Football Association, one of 8 surviving founder members of SFL Division Three 1923/24 season and last 6 members of the Lanarkshire Junior League

## Driving to Ground





Take the M74 to junction 8 and join the A71 and at Cadshill Toll take the second exit follow the A71 then at the next roundabout take the first exit into Stonehouse and at Spar mini roundabout take a left into the cross and then right into Union Street and the ground will eventually be visible on the righthand side after about 200 yards.



### Public Transport



Train to **Hamilton Central Railway Station** walk over to Townhead Street then take the 254 Whitelaws bus to Trongate in Stonehouse take a left into the cross and then right its a 4 minute walk down or 200 yard walk down Union Street the ground is on the right just of the street at the bend

### Admission

Adults £6  
Concessions: £3.00  
Under 16: £3.00

# St. Cadocs

**Ground:** McKenna Park, Fulbar Road off Shieldhall Road, Glasgow, G51 4HU

**Telephone:**

**Nickname:** Saints

**Ground Capacity:** 1,000

**Founded:** 2010

**Pitch Size:** 100 x 68 yards

**Undersoil Heating:** No

**Shirt Sponsors:** Marys

**Kit Manufacturer:** Hummel

**First Kit:** Red Shirts, Red Shorts and Red socks

**Away Kit:** White Shirts black Shorts Red Socks

**Website:** [www.stcadocsfc.co.uk](http://www.stcadocsfc.co.uk)

**Programme:** £2



### Driving to Ground



Traveling westbound leave the M8 at Junction 25 and take the roundabout exit signposted Cardonald Park along Fifty Pitches Road. This will eventually lead to the junction with Shieldhall Road, take a right and take the next right into Fulbar Road. McKenna Park is on your immediate right.

Traveling eastbound then leave the M8 at Junction 26, turn left at the end of the slip road and at the next roundabout take the right-hand exit into Renfrew Road, go straight on at the next roundabout into Shieldhall Road and take the second right into Fulbar Road with McKenna Park is on your immediate right.



### Public Transport/Walking



Train to Glasgow Central or Queen Street then walk over either Buchanan or St Enoch Underground Station and take it to Govan (not on Rangers match days) then walk over and take the First Glasgow 34 A or McGills 26 bus to Langlands Road and walk 4 minutes to the ground you walk up to the roundabout turn right and cross under the bridge and walk down Shieldhall Road

If a Rangers Match day then take the McGills 26 bus from Jamaica Street to outside the ground

### Admission

Adults £6  
 Concessions: £3.00  
 Under 16: £3.00

# Thorniewood United

**Ground:** Robertson Park, Old Edinburgh Road, Uddingston, G71 6HQ

**Telephone:** 01698 816471

**Nickname:** United

**Ground Capacity:** 3,000

**Founded:** 1924

**Pitch Size:** 100 x 68 yards

**Undersoil Heating:** No

**Shirt Sponsors:** JFM Electrical

**Kit Manufacturer:** Jopa

**First Kit:** Red & Black Shirts, Black Shorts and Red and Black socks

**Away Kit:** Sky blue & Yellow Shirts Sky blue Shorts Yellow Socks

**Website:** [www.thorniewoodunitedfc.co.uk](http://www.thorniewoodunitedfc.co.uk)

**Programme:** £2

### Driving to Ground



Take the M74 to Junction from North take the A725 for Belshill and from the south take the slip road at junction and follow the signs for Bellshill A725 and at the Beziehill Junction or the second junction going up the hill and take the second exit onto Old Edinburgh Road and go through one roundabout and when you see Thorniewood Park on your left take a left and park beside the convenience store.



### Public Transport/Walking



Train to **Bellshill Railway Station** come out of the station and turn right and walk down to the church and take the **First Bus 240** to outside the Ground get off at Highgate House and walk down the path

### Admission

Adults £6  
Concessions: £3.00  
Under 16: £3.00

## Division Three

# Annbank United

**Founded:** 1939  
**Capacity:** 2,300  
**Ground** – New Pebble Park, off Weston Avenue, Annbank, KA6 5EE  
**Pitch Size:** 100x 78 yards  
**Club Nickname:** The Bankies or White Brigade  
**Year Ground opened:** 1939  
**Pitch Size:** 100 x 68 yards  
**Undersoil Heating:** No  
**Shirt Sponsors:** Silverton  
**Kit Manufacturer:** Joma  
**First Kit:** Black and White Shirts, Black Shorts and Black Socks  
**Away Kit:** White Shirts White Shorts White Socks  
**Website:** [www.annbankunited.co.uk](http://www.annbankunited.co.uk)



Programme: £2

## Driving Directions



### North

Take the A77 to Ladykirk Burn roundabout take the first exit onto the A719 and continue onto the B742 and continue through Mossblown where you do a left and then first right to stay on the B742 and then take a right on the outskirts of Annbank and then first right and after the post office and the ground is between the houses on the left.



### South

Take the M74 to Junction 11 then take a left onto the A70 and two miles outside Muirkirk take a right onto the B743 and in Mauchline at the cross take a left right at the lights and head down the road then take a right for Annbank on the B744 and at the end take right cross the railway bridge then take a left for Annbank and after the post office and the ground is between the houses on the left.



## Public Transport/Walking



Train to Ayr Railway Station then walk over to the Police Station in King Street and take the 43A Stagecoach bus to Annbank the ground is two minute walk from the bus stop you just cross the road and walk up the path and take a left and the ground is in front of you.



### Admission

Adults £6  
Concessions: £3.00  
Under 16: £3.00

# Ardrossan Winton Rovers

**Ground** – Winton Park, Winton Street, Ardrossan, KA22 8JG

**Telephone:**

**Nickname:** Rovers

**Capacity:** 3,000 (280 Seated)

**Founded:** 1900

**Pitch Size:** 100x 78 yards

**Year Ground opened:** 1892 (Arbroath Celtic)

**Undersoil Heating:** No

**Shirt Sponsors:** McRae

**Kit Manufacturer:** Macron

**First Kit:** Black & White Shirts, Black Shorts and Black Socks

**Away Kit:** White Shirts Blue Shorts Blue Socks

**Website:** [www.ardrossanwintonroversfc.co.uk](http://www.ardrossanwintonroversfc.co.uk)

**Programme:** £2

### Driving Directions



Take the M8 to Junction 29 then at the roundabout take the second exit onto the A737 to Kilwinning then take the sign for the A738 and go past the railway station and at the roundabout go straight on to Ardeer Services and at the roundabout take the first exit and

follow the road to Ardrossan following the B780 signs and at Ardrossan cross just after Ardrossan Town Station take a right and then take the second right into Winton drive and the ground is in front of you



### Public Transport/Walking



5 mins from Town and 10 mins from Beach



Train to either Ardrossan Town or Ardrossan South Beach most trains to Largs go to South Beach you walk out of the station and take a slight left and walk down to the promo nard then turn right and walk along into the town past Town station at the end turn right into Glasgow Road then take the second right into Winton Street the ground is 20 yards in front of you.

### Admission

Adults £6  
Concessions: £3.00  
Under 16: £3.00

# Broomhill Sports Club

**Ground:** Springburn Park, Broomfield Road, Glasgow, G21 3UQ

**Telephone:**

**Nickname:** Sport

**Ground Capacity:** 700

**Founded:** 2014

**Pitch Size:** 100 x 68 yards

**Undersoil Heating:** No

**Shirt Sponsors:** Kirks

**Kit Manufacturer:** Jopa

**First Kit:** Red & White Shirts, Red Shorts and Red Socks

**Away Kit:** White Shirts Blue Shorts Blue Socks

**Website:** [www.Broomhillsportsclub.co.uk](http://www.Broomhillsportsclub.co.uk)

**Programme:** £2



Stevie B (Non-League Scotland)

### Driving Directions



Take the M8 to junction and follow the signs for the A803 and Springburn and at the lights take a right into Petershill Road then at the mini roundabout take the first exit into Red Road and at the next roundabout take the second exit onto Broomfield Road and go straight on at the lights and then take the first left and the ground is 20 yards on the right

### Public Transport



Train to either Glasgow Queen Street or Glasgow Central and then walk over to Hope Street and take the First Bus 57 to Broomfield Park and then walk straight up and take the first left the grounds are on the right after 20 yards

### Admission

Adults £6  
Concessions: £3.00  
Under 16: £3.00

# Campbeltown FP

**Ground:** Kintyre Park, Limecraigs Road, Campbeltown, PA28 6JT

**Telephone:**

**Nickname:** Town

**Ground Capacity:** 2,500



**Founded:** 1919  
**Pitch Size:** 100 x 68 yards  
**Undersoil Heating:** No  
**Shirt Sponsors:** The pie shop  
**Kit Manufacturer:** Addidas  
**First Kit:** Red Shirts, Red Shorts and Red Socks  
**Away Kit:** Blue Shirts White Shorts White Socks  
**Website:** [www.campletowenFPamatuers.co.uk](http://www.campletowenFPamatuers.co.uk)  
**Programme:** £2



## Driving Directions



Take the M8 to Junction 29 then at the roundabout take the second exit onto the A737 to Kilwinning then take the sign for the A738 and go past the railway station and at the roundabout go straight on to Ardeer Services and at the roundabout take the first exit and follow the road to Ardrossan following the B780 signs and at Ardrossan cross take the signs for the ferry and take the boat to Brodick then coming out of the ferry terminal take a right and follow the signs for Lochranza and just past the castle take the ferry to Tarbert come out of the terminal and take a left and take the A83 to Campletown and at the Harbour roundabout take the third exit onto Hall Road and at the next roundabout again take the third exit and take first left into Kilkerran Road then first right into Woodlands Drive then take first left into Limecraigs road (White Cottages) and follow the road round the ground is on the left after about 400 yards. (There is a ferry but only runs once a day three days out 7 from March to September)



The alternative is to take the M8 to junction 30 Erskine Bridge and join the A82 and follow the signs for the A82 to Tarbet and then take the A83 and follow the signs for Completown and it will take you to the Harbour and at the Harbour roundabout take the third exit onto Hall Road and at the next roundabout again take the third exit and take first left into Kilkerran Road then first right into Woodlands Drive then take first left into Limecraigs road (White Cottages) and follow the road round the ground is on the left after about 400 yards.

### Public Transport/Walking



Train to Anniesland Railway station and then take the Scottish Citylink 926 to Campbeltown and then take the Campbeltown circular 100 to the ground it turns at the back of the ground.

### Admission

Adults £6  
Concessions: £3.00  
Under 16: £3.00

# Drumchapel United

**Ground:** Donald Dewar Centre, 220 Garscadden Road, Glasgow, G15 8SX

**Telephone:**

**Nickname:** United

**Ground Capacity:** 1,000

**Founded:** 2001

**Pitch Size:** 100 x 68 yards

**Undersoil Heating:** No

**Floodlights:** Yes

**Shirt Sponsors:** Kens bar

**Kit Manufacturer:** Joppa

**First Kit:** Red and Black Shirts, Black Shorts and Black socks

**Away Kit:** Yellow Shirts Yellow Shorts Blue Socks

**Website:** [www.drumchapelunitedfc.co.uk](http://www.drumchapelunitedfc.co.uk)

**Programme:** £2

### Driving Directions



Take junction 17 M8 onto Great Western Road (A82) and continue on past Botanic Gardens and follow this road to Duntreath Avenue (signposted Drumchapel). Head north on Duntreath Avenue then at the roundabout at Aldi, taking the second exit onto Garscadden Road with the entrance to the Donald Dewar Centre will be visible on the left hand side.

### Public Transport/Walking



Train to Drumpchapel Railway Station and walk 700 yards to the Sports Centre by walking up to the top of Garrcadden Road at the mini roundabout follow the road left and you will soon see the sports centre on the right the ground will be in front of you



### Admission

Adults £6  
Concessions: £3.00  
Under 16: £3.00

## East Kilbride Thistle

**Ground:** Showpark, 17 Maxwell Drive, East Kilbride, G74 4HG

**Telephone:** 01355 243066

**Nickname:** Jags

**Ground Capacity:** 3,000

**Founded:** 1966

**Pitch Size:** 100 x 68 yards

**Undersoil Heating:** No

**Shirt Sponsors:** Montgomerie

**Kit Manufacturer:** MNO

**First Kit:** Black & White Shirts, Black Shorts and Black Socks

**Away Kit:** Red Shirts Red Shorts Red Socks

**Website:** [www.eastkilbridefc.co.uk](http://www.eastkilbridefc.co.uk)

**Programme:** £2

#### Note

Was a member Lanarkshire Junior League but went into abeyance before coming back and joining the Central Regional league in 1968



BAS

### Driving Directions



Take the A749 or A725 to Calderwood roundabout and then follow signs to East Kilbride town centre passing over two roundabouts, and also passing over the Whirlies Roundabout before turning right into Stuart Street and then take the 2nd right into Kirkton Park. Turn left at the top from where Showpark can be seen on the righthand side.

### Public Transport/Walking



10 mins

Train to **East Kilbride Railway Station** then walk out and turn left on Torrance Road and walk to the end then turn right on to West mains Road then cross over and take the first left into Kettock Road and walk to the end turn right into Main Street in the village at the sign for Parkhurst Industrial Estate turn left and walk down Maxwell Drive just past the Social turn left into the car park the ground is in front of you.

### Admission

Adults £6  
Concessions: £3.00  
Under 16: £3.00

# Finnart

**Ground:** Springburn Park, Broomfield Road, Glasgow, G21 3UQ

**Telephone:**

**Nickname:** Art

**Ground Capacity:** 1,000

**Founded:** 1979 (Finnart AFC)

**Pitch Size:** 100 x 68 yards



**Undersoil Heating:** No  
**Shirt Sponsors:** Josh  
**Kit Manufacturer:** Nike  
**First Kit:** Blue & Black Shirts, Black Shorts and Black socks  
**Away Kit:** Black Shirts Black Shorts Black Socks  
**Website:** [www.finnartfc.co.uk](http://www.finnartfc.co.uk)  
**Programme:** £2



Stevie B (Non-League Scotland)

### Driving Directions



Take the M8 to junction and follow the signs for the A803 and Springburn and at the lights take a right into Petershill Road then at the mini roundabout take the first exit into Red Road and at the next roundabout take the second exit onto Broomfield Road and go straight on at the lights and then take the first left and the ground is 20 yards on the right

### Public Transport/Walking



Train to either Glasgow Queen Street or Glasgow Central and then walk over to Hope Street and take the First Bus 57 to Broomfield Park and then walk straight up and take the first left the grounds are on the right after 20 yards

### Admission

Adults £6  
Concessions: £3.00  
Under 16: £3.00

# Glasgow Perthshire

**Ground:** Kepploch Park, Ashfield Street, Possilpark, Glasgow, G22 5HE

**Telephone:** 0141 336 2585

**Nickname:** Shire

**Ground Capacity:** 2,500

**Founded:** 1890

**Pitch Size:** 100 x 68 yards

**Undersoil Heating:** No

**Shirt Sponsors:** KJL

**Kit Manufacturer:** Kappa

**First Kit:** Black and white Shirts, Black Shorts and Black Socks

**Away Kit:** Red Shirts Red Shorts Red Socks

**Website:** [www.glasgowperthshirefc.co.uk](http://www.glasgowperthshirefc.co.uk)

**Programme:** £2

## NOTES

Glasgow Perthshire and Ashfield are only 20 yards apart and have fierce rivalry between them going back to their Glasgow Junior League and Glasgow Junior FA Cup days

## Driving Directions



Take the M8 to junction 15 from the south take the slip road on to Springburn Road and from the East take Junction 15 and turn right and at the lights take a left onto Royston Road and then at the next set of lights take a right onto Springburn Road for around another half mile and take the slip road for Springburn Shopping Centre, turn left onto Hawthorn Street. 200 yards after passing under a railway bridge, continue Hawthorn Road and at the cross on the right you will see Buzz bingo take a left into Ashfield Street and the ground is 100 yards on the left.



## Public Transport/Walking

  5 mins  7, 7A, 75  10 mins

Train to either Queen Street or Central Station and walk over to Hope Street and take the 7, 7A or 75 First Glasgow bus to Mansion Street on Balmore Road then cross the road turn right into Mansion Road left into Saracen Road and then right into Hawthorn Road and at Buzz bingo take a right into Ashfield Street and the ground is 100 yards on the left.

## Admission

Adults £6  
Concessions: £3.00  
Under 16: £3.00

# Glenvale

**Ground:** Ferguslie Sports Centre, 106 Blackstoun Road, Paisley, PA3 1EX

**Telephone:**

**Nickname:** Vale

**Ground Capacity:** 1,000

**Founded:** 1967

**Pitch Size:** 100 x 68 yards

**Undersoil Heating:** No

**Shirt Sponsors:** FSG

**Kit Manufacturer:** JOPA

**First Kit:** Red Shirts, Red Shorts and White Socks

**Away Kit:** Black Shirts Black Shorts Black Socks

**Website:** [www.Glenvalefc.co.uk](http://www.Glenvalefc.co.uk)

**Programme:** £2

## NOTES

Glenvale are the first time in the town of Paisley to turn junior since the 1930's



## Driving Directions



Take the M8 to junction 29 from the east take the third exit and from the west take the first exit onto Greenock Road then take the first right into McFarlane Road and follow it to Paisley St James Railway Station then take the first right into Ferguslie Park Avenue and at the roundabout at the Police station take the third exit into Blackstoun Road and the entrance to the ground is on the right after 50 yards walk up with the ground is on the right

## Public Transport/Walking



Train to Paisley Gilmour Street Railway Station then walk up to the High Street and turn right and outside Paisley Town Hall take the MCGills 64 bus to Ferguslie Park Road opposite the Police Station then walk back to the roundabout turn left into Blackstoun Road and the entrance to the ground is on the right after 50 yards walk up with the ground is on the right

## Admission

Adults £6  
Concessions: £3.00  
Under 16: £3.00

# Harmony Row

**Ground:** New Tinto Park, 1 Craigton Drive, Govan, Glasgow G51 4XG

**Telephone:**

**Nickname:** Row

**Ground Capacity:** 1,500, (100 Seated)

**Founded:**

**Pitch Size:** 100 x 68 yards

**Undersoil Heating:** No

**Shirt Sponsors:** DW Sport

**Kit Manufacturer:** Addidas

**First Kit:** Black & Red Shirts, Black Shorts and Black Socks

**Away Kit:** White Shirts White Shorts White Socks

**Website:** [www.harmonyrowfc.com](http://www.harmonyrowfc.com)

**Programme:** £2

## Driving to Ground



Take junction 22 on the M74 and use the second lane and follow for Airport M8/Greenock and exit at junction 23 for Ibrox and then take a right at the end of the slip road and go straight down to Ibrox park at then then take a left and continue along Edmiston Drive, cross a junction and then take first left into Craigton Road which is just before the BP garage,



continue straight ahead to the end of the road. New Tinto Park will be visible on the right hand side and park in Asda car park



J Parkinson

### Public Transport/Walking



9, 9A 26 or 38



6 mins

Train to **Glasgow Central Railway Station** then take the side entrance onto Union Street and take the **26 or 38 McGill's or 9 or 9A First bus** to Belahouston Park then cross the road and walk down Jura Street to the flats then take the underpass under the M74 and the ground is on the right

### Admission

Adults £6  
Concessions: £3.00  
Under 16: £3.00

# Harthill Royal

**Ground-** Gibbshill Park, East Main Street, Harthill, ML7 5QQ

**Telephone:**

**Nickname:** The Royal

**Capacity-** 1,800

**Founded** – 1976 (Harthill Royal Bar) 1992 as Junior

**Pitch Size:** 100 x 68 yards

**Undersoil Heating:** No

**Shirt Sponsors:** JRKC

**Kit Manufacturer:** KAPPA

**First Kit:** Royal Blue Shirts, Royal Blue Shorts and Royal Blue Socks

**Away Kit:** Red Shirts Red Shorts Red Socks

**Website:** [www.harthillroyalfc.co.uk](http://www.harthillroyalfc.co.uk)

**Programme:** £2



### Driving to the Ground



Take junction 4 on the M8 and from the west take the third junction at the roundabout and from the east take the first roundabout then go straight on at the next two roundabouts and at the third take the third exit onto the B7096 and on entering Greenrigg, Gibbshill Park is on the main road (West Main Street) around 200 yards along on the lefthand side.



### Public Transport/Walking



150



2 mins

Train to **Bathgate Railway Station** and walk over to the old railway station at the cross and then take the **SD Travel 150** to the Royal Bar in Harthill then walk back and the ground is on the lefthand side.

### Admission

Adults £6  
Concessions: £3.00  
Under 16: £3.00

# Kilsyth Athletic

**Ground:** Kilsyth Sports Field Garrel Road Kilsyth G65 9JX

**Telephone:**

**Nickname:** The A

**Ground Capacity:** 500

**Founded:**

**Pitch Size:** 100 x 68 yards

**Undersoil Heating:** No

**Shirt Sponsors:** Scarecrow Bar and Grill

**Kit Manufacturer:** Unsport

**First Kit:** Navy Blue Shirts, Navy Blue Shorts and Navy-Blue Socks

**Away Kit:** Red Shirts Red Shorts Red Socks

**Website:** [www.kilsythathleticfc.co.uk](http://www.kilsythathleticfc.co.uk)

**Programme:** £2

### Driving to the Ground



Take M80 to junction 4A at the first roundabout take go straight and at the Craigllen Roundabout take the second entrance and at the next roundabout take the third entrance onto Howe Road and at Lidel in Kilsyth take the first left and the ground is at the bottom of the road then is a small car park beside the pitch

### Public Transport/Walking



43



8 mins

Train to **Croy Railway Station** and walk over to the bus stop and take the Canavan Van 43 bus to Kilsyth Swimming Baths then walk back and take the first right into Garrell Road and the ground is at the bottom of the road on the left

### Admission

Adults £6  
Concessions: £3.00  
Under 16: £3.00



# Kilsyth Rangers

**Ground:** Duncansfield, Haugh Road, Kilsyth, G65 9JX

**Telephone:**

**Nickname:** The Wee Rangers

**Ground Capacity:** 2,000

**Founded:** 1913

**Pitch Size:** 100 x 68 yards

**Undersoil Heating:** No

**Shirt Sponsors:** Juro

**Kit Manufacturer:** Addidas

**First Kit:** Blue Shirts, Blue Shorts and Blue Socks

**Away Kit:** Red & white Shirts Red Shorts Red & White Socks

**Website:** [www.kilsythrangersfc.co.uk](http://www.kilsythrangersfc.co.uk)

**Programme:** £2

## Notes

The club are one of the last members of the Scottish Junior Football league where they played 1914 – 1940 along with deadly rivals Kilsyth Emmett

## Driving to the Ground



Take M80 to junction 4A at the first roundabout take go straight and at the Craigllen Roundabout take the second entrance and at the next roundabout take the third entrance onto Howe Road and at Lidel in Kilsyth take the first left and then first right into Haugh Road and the ground is on the left



## Public Transport/Walking





Train to **Croy Railway Station** and walk over to the bus stop and take the Canavan Van 43 bus to Kilsyth Swimming Baths then walk back and take the first right into Garrell Road and then first right into Haugh Road and the ground is on the left after 50 yards

## Admission

Adults £6  
Concessions: £3.00  
Under 16: £3.00

# Lanark United

**Ground:** Moor Park, Hyndford Road, Lanark, ML11 9BG

**Telephone:** 07721047708 (on match days)

**Nickname:** Yowes

**Ground Capacity:** 4,000

**Founded:** 1920 (Merger of three clubs in the town)

**Pitch Size:** 100 x 68 yards

**Undersoil Heating:** No

**Shirt Sponsors:** Subway

**Kit Manufacturer:** ULsport

**First Kit:** Blue Shirts, Blue Shorts and Blue Socks

**Away Kit:** Red & white Shirts Red Shorts Red Socks

**Website:** [www.lanarkunitedfc.co.uk](http://www.lanarkunitedfc.co.uk)

**Programme:** £2

## Notes

The club are one of the last 6 members of the Lanarkshire Junior Football league where they played for 48 years

## Driving to the Ground





### Public Transport/Walking



Train to Lanark walk out at the bus station then turn left and walk down to the end of the road then turn left down Hyndford Road at the roundabout walk down the A73 down till you get to the Beeches on your right take the first left lane between the Victorian houses up to the ground

### Admission

Adults £6  
Concessions: £3.00  
Under 16: £3.00

# Larkhall Thistle

**Ground:** Gasworks Park, Raploch Street, Larkhall, ML91AJ

**Telephone:**

**Nickname:** The Jags

**Ground Capacity:**

**Founded:** 1873 (Larkhall FC)

**Pitch Size:** 100 x 68 yards

**Undersoil Heating:** No

**Shirt Sponsors:** McEwan

**Kit Manufacturer:** Umbro

**First Kit:** Red and White Shirts, Red Shorts and Red Socks

**Away Kit:** Blue & black Shirts blue Shorts Blue Socks

**Website:** www.

**Programme:** £2

## Notes

The club are one of the last 6 members of the Lanarkshire Junior Football league in 1968 they were formed from Larkhall FC who members split after a feud within the club which formed deadly rivals Larkhall Thistle and Royal Albert their grounds shared Raploch Road only 20 yards apart till the 1960's

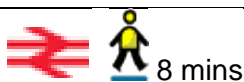
### Driving to the Ground



Take the M74 to Junction 7 (Larkhall/Lanark), from the motorway carry straight on for two miles and the park is on the left just after the lights at Larkhall Cross



### Public Transport/Walking



Train to Larkhall Railway Station then turn right onto Caledonian Road and then first into Mc Neil Street then first left into Raploch Road and the ground is on the right

### Admission

Adults £6  
Concessions: £3.00  
Under 16: £3.00

# Neilston

**Ground:** Brig-o-Lea Stadium, Main Street, Neilston, G78  
**Telephone:** 0141 881 3008  
**Nickname:** Farmer boys  
**Ground Capacity:** 2,000  
**Founded:** 1888 (Neilston Victoria FC)  
**Pitch Size:** 100 x 68 yards  
**Undersoil Heating:** No  
**Shirt Sponsors:** Neville  
**Kit Manufacturer:** Umbro  
**First Kit:** Red & White Shirts, White Shorts and White Socks

**Away Kit:** lemon Shirts Black Shorts Black Socks

**Website:** www.neilstonfc.co.uk

**Programme:** £2

#### Note

The club are one of the few members of the Scottish Junior League they played between 1903 – 1940 as Neilston Victoria and were reformed in 1945 without the Victoria

### Driving to the Ground



Take junction 3 on the M77 and from the south turn left onto Darnley Road and from the north turn right onto Darnley Road which becomes Nitshill Road and continue on the road till the lights after world buffet and take a left into Parkhouse Road and go straight on at the first roundabout and at Calibar roundabout in Barrhead take the second exit onto Kelburn Road and at the lights take a left into Neilston and follow it onto Main Street Continue along the town's Main Street towards west end of town. On Main Street at west end, the ground is on the lefthand side of the road just before it becomes Uplawmoor Road



### Public Transport/Walking



Train to Neilston Railway turn left then walk out to the main road turn left and the ground is at the top of the hill

### Admission

Adults £6

Concessions: £3.00

Under 16: £3.00



# Petershill

**Ground:** Petershill Park, 28/30 Adamswell Street, Springburn, Glasgow, G21 4DD

**Telephone:** 0141 276 8446

**Nickname:** Peasy

**Ground Capacity:** 1,500 (500 seated)

**Founded:** 1899

**Pitch Size:** 100 x 68 yards

**Undersoil Heating:** No

**Shirt Sponsors:** EAVC

**Kit Manufacturer:** Addidas

**First Kit:** Maroon Shirts, White Shorts and White Socks

**Away Kit:** Blue Shirts Blue Shorts Blue Socks

**Website:** [www.petershillfc.co.uk](http://www.petershillfc.co.uk)

**Programme:** £2




## Driving to Ground



Leave the M8 at Junction 15 (Castle Street) and follow signs for the A803 for Kirkintilloch, follow Springburn Road and turn right at the 4th set of traffic lights into Atlas Road, then take the first right into Flemington Street, right again into Ayr Street, then take the first left into Adamswell Street and the entrance to the car park is on the righthand side.

## Public Transport



Train to **Barnhill Railway Station** and a four-minute walk to the ground past the old ground and then climb the steps to the ground.

## Admission

Adults £6  
Concessions: £3.00  
Under 16: £3.00

# St. Anthony's

**Ground:** McKenna Park, Fulbar Road/Shieldhall Road, Glasgow, G51 4HU

**Telephone:**

**Nickname:**

**Ground Capacity:**

**Founded:**

**Pitch Size:** 100 x 68 yards

**Undersoil Heating:** No

**Shirt Sponsors:**

**Kit Manufacturer:**

**First Kit:** Shirts, Shorts and socks

**Away Kit:** Shirts Shorts Socks

**Website:** [www.](#)

**Programme:** £2

## Driving to Ground




Traveling westbound leave the M8 at Junction 25 and take the roundabout exit signposted Cardonald Park along Fifty Pitches Road. This will eventually lead to the junction with Shieldhall Road, take a right and take the next right into Fulbar Road. McKenna Park is on your immediate right.

Traveling eastbound then leave the M8 at Junction 26, turn left at the end of the slip road and at the next roundabout take the right-hand exit into Renfrew Road, go straight on at the next roundabout into Shieldhall Road and take the second right into Fulbar Road with McKenna Park is on your immediate right.



### Public Transport/Walking



Train to Glasgow Central or Queen Street then walk over either Buchanan or St Enoch Underground Station and take it to Govan (not on Rangers match days) then walk over and take the First Glasgow 34 A or McGills 26 bus to Langlands Road and walk 4 minutes to the ground you walk up to the roundabout turn right and cross under the bridge and walk down Shieldhall Road

If a Rangers Match day then take the McGills 26 bus from Jamaica Street to outside the ground

### Admission

Adults £6  
Concessions: £3.00  
Under 16: £3.00

# St Peters

Ground: New Western Park, 1 Argyle Avenue, Renfrew, PA4 9EF

**Telephone:**

**Nickname:**

**Ground Capacity:**

**Founded:**

**Pitch Size:** 100 x 68 yards

**Undersoil Heating:** No

**Shirt Sponsors:**

**Kit Manufacturer:**

**First Kit:** Shirts, Shorts and socks

**Away Kit:** Shirts Shorts Socks

**Website:** www.

**Programme:** £2



### Driving to Ground



Leave the M8 at Junction 26, turn left at the end of the slip road and at the next roundabout take the Glasgow Road exit into Renfrew, at the next round about take the second exit into Glebe Street, then at the end of the street go straight on into Inchinnan Road and follow the road until you reach a roundabout and then take a right into Renfrew Retail Park and you will find New Western Park on your left hand side.

### Public Transport/Walking



Train to **Paisley Gilmour Street Railway Station** the take the **McGills 22** from Smithhills Street to outside the retail Park cross the road and its 2 minutes to the ground

### Admission

Adults £6

Concessions: £3.00

Under 16: £3.00

# St. Rochs

Ground: Provanmill Park, 713 Royston Road, Glasgow, G21 2DT



**Telephone:**  
**Nickname:**  
**Ground Capacity:**  
**Founded:**  
**Pitch Size:** 100 x 68 yards  
**Undersoil Heating:** No  
**Shirt Sponsors:**  
**Kit Manufacturer:**  
**First Kit:** Shirts, Shorts and socks  
**Away Kit:** Shirts Shorts Socks  
**Website:** www.  
**Programme:** £2



### **Public Transport/Walking**

Train to Glasgow Central or Queen Street then walk over to West Nile Street on Regents Street and take the Henderson 329 to the ground.

### **Admission**

Adults £6  
Concessions: £3.00  
Under 16: £3.00

# Vale of Clyde

Ground: Fullarton Park, Easterhill Street, Tollcross, Glasgow, G32 8LZ  
**Telephone:**  
**Nickname:**  
**Ground Capacity:**  
**Founded:**  
**Pitch Size:** 100 x 68 yards

**Undersoil Heating:** No  
**Shirt Sponsors:**  
**Kit Manufacturer:**  
**First Kit:** Shirts, Shorts and socks  
**Away Kit:** Shirts Shorts Socks  
**Website:** www.  
**Programme:** £2

### **Public Transport/Walking**

Train to Glasgow Central Station then bus 61, 64, 255, 240 First Glasgow to Causewayside Street off Tollcross Road at Style Icon walk across the road go down Causewayside Street down past the Elders Bar then take a left into Easterhill Street the ground is on the Right with grey panel sheeting.



### **Admission**

Adults £6  
Concessions: £3.00  
Under 16: £3.00

# Vale of Leven

Ground: Millburn Park, Leven Street, Alexandria, G83 0SR  
Tel.: 01389 752164  
**Telephone:**  
**Nickname:**  
**Ground Capacity:**  
**Founded:** 1872  
**Scottish Football League:** 1890 – 1926 (Founder Member) (Reformed in 1939)  
**Pitch Size:** 100 x 68 yards  
**Undersoil Heating:** No  
**Shirt Sponsors:**  
**Kit Manufacturer:**

**First Kit:** Shirts, Shorts and socks

**Away Kit:** Shirts Shorts Socks

**Website:** www.

**Programme:** £2



### **Public Transport/Walking**

Train to Alexandria and walk down the path walk straight on and the ground is three minutes on the right.

### **Admission**

Adults £6

Concessions: £3.00

Under 16: £3.00

# **Wishaw**

Ground - The Beltane, Alexander Street Wishaw, ML2 0HL

**Telephone:**

**Nickname:**

**Ground Capacity:**

**Founded:**

**Pitch Size:** 100 x 68 yards

**Undersoil Heating:** No

**Shirt Sponsors:**

**Kit Manufacturer:**

**First Kit:** Shirts, Shorts and socks

**Away Kit:** Shirts Shorts Socks

**Website:** www.

**Programme:** £2



### **Public Transport/Walking**

Train to Wishaw come out on to Station road walk straight through the park cross Alexander Street and walk down to the ground.

### **Admission**

Adults £6  
Concessions: £3.00  
Under 16: £3.00

# Yoker Athletic

Ground: Holm Park, Yoker Road, Clydebank, G81 1LU

**Telephone:**

**Nickname:**

**Ground Capacity:**

**Founded:**

**Pitch Size:** 100 x 68 yards

**Undersoil Heating:** No

**Shirt Sponsors:**

**Kit Manufacturer:**

**First Kit:** Shirts, Shorts and socks

**Away Kit:** Shirts Shorts Socks

**Website:** www.

**Programme:** £2

### **Driving to Ground**



Take the Clydeside Expressway A814, stay on this road through Whiteinch, Scoustoun until it becomes Dumbarton Road. Look out for the Lovat pub on your right then a sign indicating



the entering of Clydebank and 200 yards of this, Holm Park can be found on the left-hand side.

For those coming from the Erskine Bridge join the Great Western Road continue down it till you see the sign for the A82 Drumchapel and Yorker take this exit and at the end take a right onto Duntreath Avenue and at Yorker Mill Crossroads take a right into Yorker Mill Road at the bottom of road just past the railway station take a right and the ground is 50 yards on the left.



### **Public Transport/Walking**

Train to Yoker and walk five minutes to the ground but if coming into Glasgow first get off at Central and walk over to McDonalds in Jamaica Street at get the 62, 213, 214, 215, 216 to Clydeholm and walk three minutes to the ground on the lefthand side

### **Admission**

Adults £6  
Concessions: £3.00  
Under 16: £3.00